

INDEX

SR. NO.	CHAPTERS	PAGE NOS.
I.	<i>MILESTONES</i>	i-ii
II.	<i>ORGANISATION</i>	iii
III.	<i>ABBREVIATIONS</i>	iv
IV.	<i>CHART- URBAN/RURAL POPULATION</i>	v
1.	INTRODUCTION	1-6
2.	URBAN LOCAL BODIES	7-10
V.	<i>CHART-URBAN ELECTIONS HELD</i>	vi
3.	RURAL LOCAL BODIES	11-12
VI.	<i>CHART-RURAL ELECTIONS HELD</i>	vii
4.	DELIMITATION OF WARDS	13-14
5.	ELECTORAL ROLL	15
6.	CODE OF CONDUCT	16-17
7.	AFFIDAVIT/DECLARATION	18
8.	ELECTION EXPENDITURE	19
9.	ELECTRONIC VOTING MACHINE	20
10.	GENERAL	21-24
	Details of Commissioners and Secretary	27
	<i>STATISTICAL INFORMATION INDEX</i>	28
	STATEMENTS	29-146

MILESTONES... .

■ 1994

- ❖ 22 April Enactment of State Election Commissioner (Qualification and Appointment) Act, 1994.
- ❖ 23 April Constitution of State Election Commission.
- ❖ 23 April Implementation of 73rd Amendment to the Constitution
- ❖ 26 April First State Election Commissioner takes over.
- ❖ 31 May Implementation of 74th Amendment to the Constitution

■ 1995

- ❖ 7 February First Order regarding Model Code of Conduct.
- ❖ 2 March Order regarding requisition of staff and vehicles
- ✓ **General Elections**

4 Municipal Corporations, 2 Municipal Councils & 18209 Village Panchayats

■ 1996

- ❖ 29 January Provisions for preparation of separate electoral rolls in urban local bodies deleted and provision to adapt Assembly electoral roll enacted.
- ❖ 4 April Guidelines about delimitation of wards.
- ✓ **General Elections**

176 Municipal Councils & 1126 Village Panchayats.

■ 1997

- ❖ 29 January Detailed Orders about Model Code of Conduct.
- ❖ 12 January General elections to 30 Municipal Councils.
- ❖ 3 February Revised order for Code of Conduct.
- ❖ 10 February General Elections to 10 Municipal Corporations.
- ❖ 21 October Orders about submission of affidavit with nomination paper regarding criminal background.

✓ **General Elections**

29 Zilla Parishads, 319 Panchayat Samitis .and 7163 Village Panchayats.

■ 1998

✓ **General Elections**

1 Municipal Corporation, 1 Municipal council, 4 Zilla Parishads, 23 Panchayat Samitis and 1571 Village Panchayats.

■ 1999

- ❖ 25 April First State Election Commissioner relinquishes charge.
- ❖ 15 June Second State Election Commissioner takes over.
- ✓ **General Elections**

8 Municipal Councils, 3 Panchayat Samitis and 1429 Village Panchayats.

■ 2000

- ❖ 2 December The Election Symbols (Reservation & Allotment) ORDER.
- ✓ **General Elections**

4 Municipal Corporation, 2 Zilla Parishads, 15 Panchayat Samitis and 14280 Village Panchayats.

■ 2001

- ❖ 16 January Postal Ballot Paper Order.
- ❖ Provisions for Multi-Member ward elections to Municipal Corporations (except Brihan Mumbai) and Municipal Councils / Nagar Panchayats made.
- ❖ Provision for direct election to the President of the Municipal Councils / Nagar Panchayats.
- ✓ **General Elections**

186 Municipal Councils, 2 Nagar Panchayats and 1126 Village Panchayats.

■ 2002

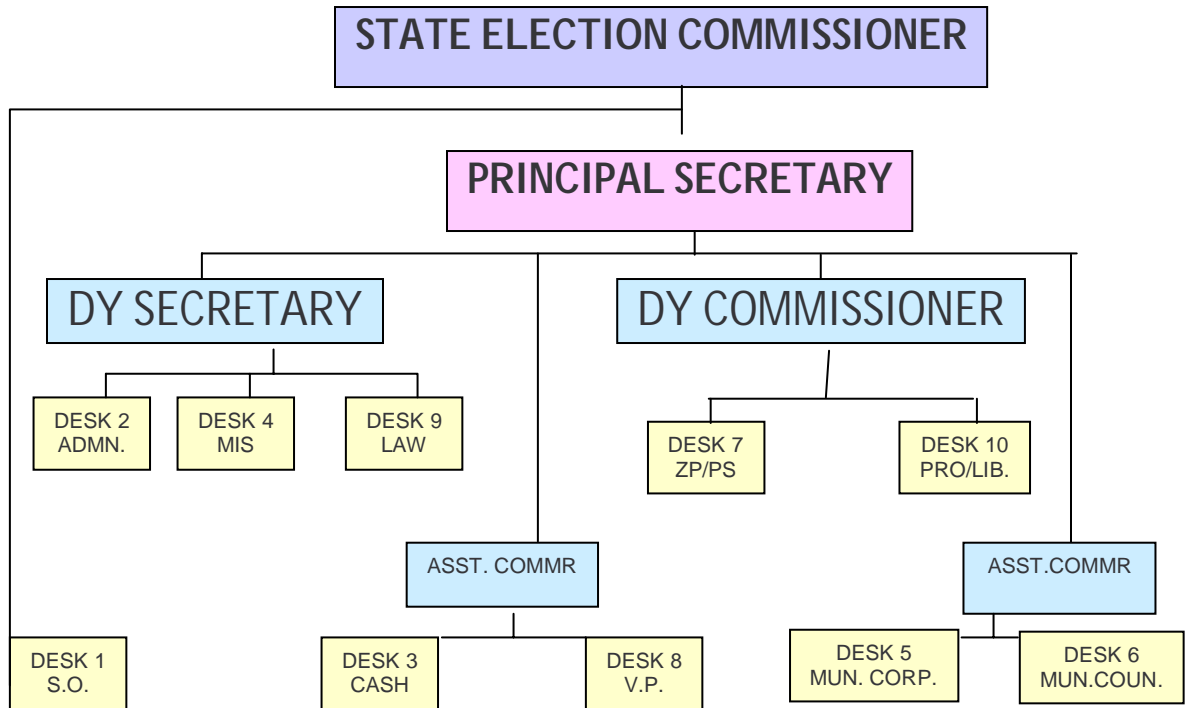
- ❖ 3 July Revised Order regarding submission of affidavit with nomination paper regarding criminal background and financial position.
- ✓ **General Elections**

14 Municipal Corporations, 38 Municipal councils, 27 Zilla Parishads, 308 Panchayats Samitis and 7163 Village Panchayats.

■ 2003

- ✓ **General Elections**

4 Municipal Corporations, 4 Municipal councils, 1 Nagar Panchayat, 4 Zilla Parishads, 23 Panchayats Samitis and 1571 Village Panchayats.



MAHARASHTRA AT A GLANCE

TOTAL AREA 307713.00 Sq. KMS.

CENSUS	TOTAL POPULATION	MALE	FEMALE	SC	ST
1991	78,937,187	40,825,618	38,111,569	8,757,842	7,318,281
2001	96,878,627	50,400,596	46,478,031	9,881,656	8,577,276

LOCAL BODIES

Sr. No.	Division	No. of Districts	No. of						Total
			MC	MNC	NP	ZP	PS	VP	
[1]	[2]	[3]	[5]	[6]	[7]	[8]	[9]	[10]	[11]
1	KONKAN	6	7	27	2	4	45	3065	3150
2	NASHIK	5	5	35	1	5	54	4905	5005
3	PUNE	5	5	41	0	5	56	5652	5759
4	AURANGABAD	8	2	51	0	8	76	6781	6918
5	AMRAVATI	5	2	38	0	5	56	3917	4018
6	NAGPUR	6	1	30	0	6	62	3701	3800
	TOTAL	35	22	222	3	33	349	28021	28650

ABBREVIATIONS USED

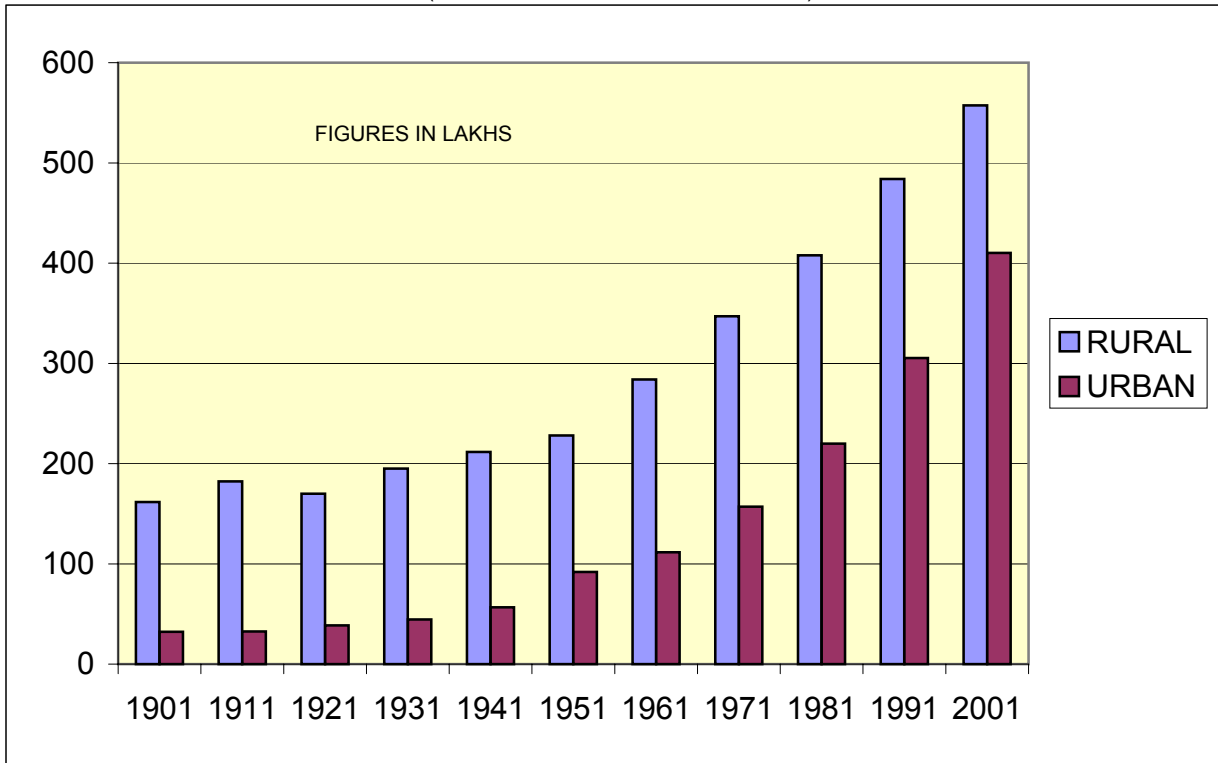
Sr.No. Short form

Full Form

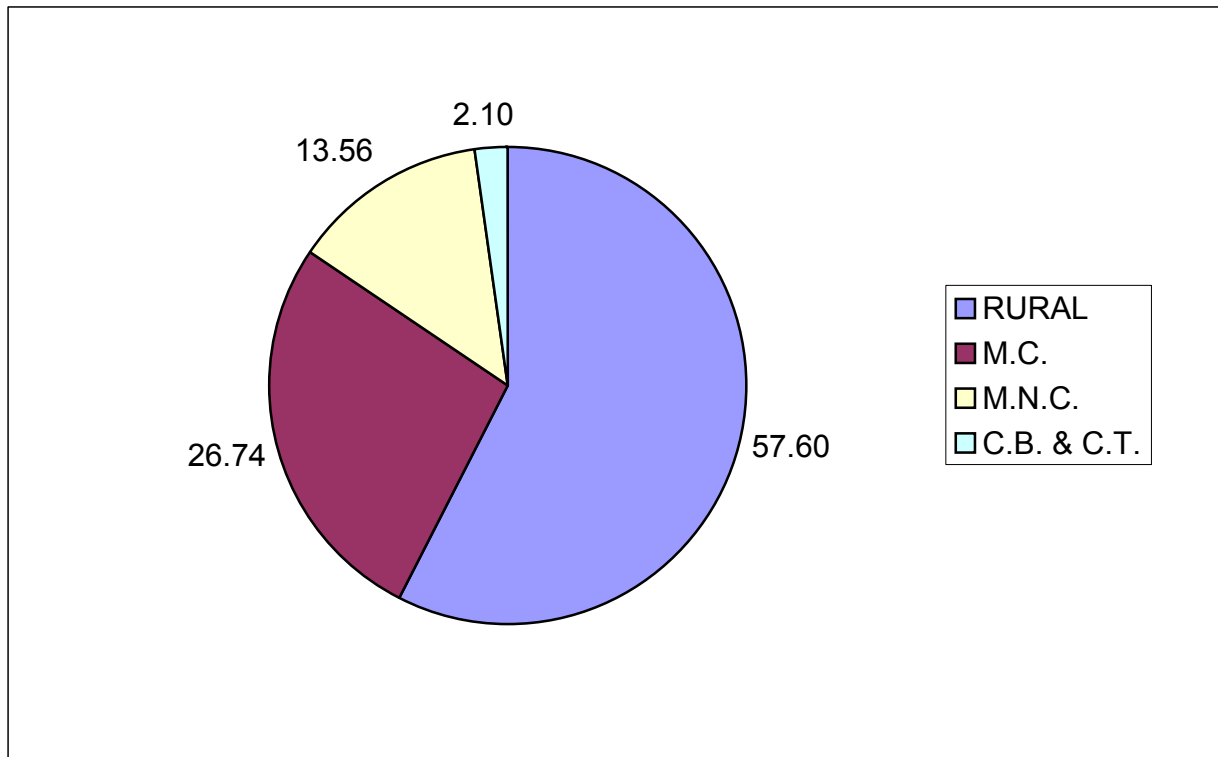
1	A/F	AGHADI / FRONT
2	BCC	BACKWARD CLASS OF CITIZENS
3	BJP	BHARATIYA JANATA PARTY
4	BBMS	BHARIPA BAHUJAN MAHASANGHA
5	BSP	BAHUJAN SAMAJ PARTY
6	CB	CANTONMENT BOARD
7	CPI	COMMUNIST PARTY OF INDIA
8	CPI(M)	COMMUNIST PARTY OF INDIA (MARXIST)
9	CT	CENSUS TOWN
10	F	FEMALE
11	GEN	GENERAL SEATS
12	INC	INDIAN NATIONAL CONGRESS
13	IND	INDEPENDENT
14	JD(S)	JANATA DAL (SECULAR)
15	JD(U)	JANATA DAL (UNITED)
16	M	MALE
17	ML	MUSLIM LEAGUE
18	MLKSC	MUSLIM LEAGUE KERALA STATE COMMITTEE
19	NA	NOT AVAILABLE
20	N.P.	NAGAR PANCHAYAT
21	NCP	NATIONALIST CONGRESS PARTY
22	O/A/F	OTHER PARTIES & AGHADI / FRONT
23	PWP	PEASANTS AND WORKERS PARTY
24	RJD	RASHTRIYA JANATA DAL
25	RPI	REPUBLICAN PARTY OF INDIA
26	RPI(G)	REPUBLICAN PARTY OF INDIA (GAWAI)
27	SC	SCHEDULED CASTE
28	SMP	SAMATA PARTY
29	SN	SERIAL NUMBER
30	SS	SHIVSENA
31	ST	SCHEDULED TRIBE
32	SP	SAMAJWADI PARTY
33	T	TOTAL
34	W	WOMEN

YEARWISE RURAL - URBAN POPULATION OF MAHARAHSTRA

(SOURCE: 2001 CENSUS HANDBOOK)



POPULATION DISTRIBUTION AS PER 2001 CENSUS



1. INTRODUCTION

Under Article 243-K and 243-ZA of the Constitution of India, introduced under 73rd and 74th Amendments, provisions for setting up the State Election Commissions for conduct of elections of local self governing bodies were made. Pursuant to these amendments, Maharashtra State Election Commission was constituted on 23rd April, 1994. Shri D.N. Chaudhari was the first incumbent on the post of State Election Commissioner.

2. From being a nascent organization consisting of seven persons, it has grown into one having a sanctioned strength of seventy-two posts. During the first phase of general elections in the year 1996-97, the sanctioned strength of the State Election Commission had gone up to 95 posts. However, keeping in view the general policy of the State Government of downsizing its apparatus and reduction in administrative expenditure, the State Election Commission has finally proposed to sanction 65 posts. Despite the fact that the State Election Commission has to depend wholly on the staff and machinery of the State Government and the local bodies for conduct of elections, the Commission has generally received adequate and disciplined support from the field level machinery.

3. The first major election exercise of the State Election Commission was conducted in the year 1995, when elections to the Kalyan-Dombivli Municipal Corporation, Navi-Mumbai Municipal Corporation and Aurangabad Municipal Corporation were held. Prior

to these elections to several Village Panchayats and a few Municipal Councils were conducted. During December, 1996 to March, 1997 general elections were held for 217 Municipal Councils, 10 Municipal Corporations, 29 Zilla Parishads and 319 Panchayat Samitis. During December 2001 to March 2002, general elections to 201 Municipal Councils, 12 Municipal Corporations, 27 Zilla Parishads and 309 Panchayat Samitis were held. On both these occasions of conducting general elections for these local bodies, elections were by and large incident free.

4. An order outlining a code of conduct was first issued in 1995. Timely actions pertaining to strict enforcement of code of conduct have been taken with a view to ensure that there is no undue political advantage or misuse of official machinery by political parties at the expense of the public exchequer. The State Election Commission has reviewed its own orders pertaining to the code of conduct on a regular basis and has taken corrective action as per the experiences and requirements of free and fair elections.

5. As per the existing arrangements, all the urban local bodies bear expenditure from their own funds for conduct of elections while for rural local bodies, the State Government provides funds through its budgetary support to the District Collectors. However, it is noticed that paucity of funds as well as delay in releasing these funds to the District Collectors poses a serious problem in conducting elections. Approximately, Rs.15 Crores are still in arrears towards payment for elections of the rural local bodies held so far.

6. In a bid to catch up with modern times and to streamline the polling and counting procedures, the State Election Commission has decided to introduce Electronic Voting Machines (EVMs) for bye-elections of all Municipal Councils in Maharashtra. The State Government has, through amendments in the local bodies Acts, introduced multi-member constituencies in municipal councils and corporations in the year 2001. All subsequent elections were held accordingly. The State Election Commission has approached the Electronics Corporation of India to develop an EVM to cater to the multi-member constituencies so that EVMs can be used extensively in the ensuing general elections. Proposals for amendment to the relevant provisions in the various Acts governing elections to the Municipal Corporations and rural local bodies have been sent to the State Government. It is proposed to use EVMs in the ensuing general elections of all local bodies after the necessary amendments are made in the relevant Acts as well as availability of funds from the State Government for purchase of EVMs.

7. The State Election Commission had issued order for the first time in October, 1997 giving a format for an affidavit / declaration regarding criminal background by candidates contesting elections to the local bodies. Subsequently in 2003 the Commission enlarged the scope of this affidavit / declaration so as to contain information regarding educational qualifications, financial status, criminal antecedents etc. and made it mandatory for all the candidates filing nominations in elections. Taking into consideration the various

developments and observations made by the Supreme Court / High Court, necessary amendments have been made in this order.

8. Close coordination is maintained with the law and order enforcement machinery of the State Government during the conduct of elections. Timely and prompt actions are taken in all those matters where any attempt or incident of disturbing the election process is made. Daily special reports are obtained from the police department during the election period.

9. Recently, a practice for appointment of Observers on a selective basis has been started which has proved effective in achieving the main objective of free and fair elections. Control Rooms are always set up on the day of the poll as well as on the day of counting in the office of the State Election Commission so as to keep close liaison with all concerned and to take timely and prompt actions wherever needed.

10. Efforts have also been made to computerize the functioning of the Commission and to introduce a Management Information System (MIS) so that relevant information and data can be made easily available. The office of the State Election Commission has been completely renovated in 2003 so as to make all the required facilities readily available. All sections of the office are interlinked through a computer LAN system.

11. The State Election Commission has already prepared and circulated manuals for the guidelines for the returning officers and presiding officers in Marathi language. All orders issued by the State Election Commission so far have been compiled in six volumes for ready reference.

12. This Commission interacts closely with other State Election Commissions as well as with the Election Commission of India so as to exchange relevant information and to make necessary improvements in its functioning. The State Election Commissioner is an ex-officio member of the Delimitation Commission of India.

13. In all the Acts governing local bodies, provisions have been made for use of Assembly Electoral Rolls existing on the date notified by the State Election Commissioner for conduct of elections of the concerned local body. In this regard, it is noticed that often there are serious complaints regarding non-inclusion or deletion of voters' names. Serious attention is being given by the State Election Commission to take corrective action in this regard so as to ensure that all eligible voters can exercise their right to vote. Some fresh improvements in respect of electoral rolls have recently been introduced to enlarge the opportunity for scrutiny of the voters' lists.

14. The Commission has prescribed limits for expenditure to be incurred by the candidates in the local body's elections.

15. The State Election Commission, so far, recognizes all those political parties which are registered / recognized by the Election Commission of India in toto. The State Election Commission has issued an order regarding reservation and allotment of symbols to the recognized / registered political parties.

16. Taking into account experiences of earlier elections and in some cases observations / directives issued by courts, the State Election Commission has forwarded some proposals for amendment of the relevant provisions in the Acts governing local bodies. In fact the State Election Commission has undertaken the responsibility of preparing a draft bill for a uniform election law on the lines of the Representation of the People Act, 1951 so that there should not be any ambiguity or contradictory provisions pertaining to the elections of the local bodies.

17. This report contains statistics about elections conducted for Municipal Corporations, Municipal Councils, Nagar Panchayats, Zilla Parishads, Panchayat Samitis and Village Panchayats.

2. URBAN LOCAL BODIES

As per 2001 Census, the urban population of Maharashtra is 42 %. There are 22 Municipal Corporations, 222 Municipal Councils and 3 Nagar Panchayats. There are 3 different Acts for Municipal Corporations, and one Act for Municipal Councils/Nagar Panchayats under which these local bodies are constituted and elections are held as per provisions made there under. Except Brihan Mumbai Municipal Corporation, all other 21 Corporations, all Municipal Councils and Nagar Panchayats are having multi-member wards.(Relevant acts were amended in September 2001, prior to which all urban local bodies had single member wards)

2. Soon after the amendments were carried out in all the Acts for multi-member wards systems and provision for direct election of Presidents of Municipal Councils/Nagar Panchayats in 2001, the Commission had very little time to organize the ensuing elections at a short notice. The Commission had to formulate an entirely new election system in that short time. The State Election Commission began its preparation by conducting a mock-poll exercise in Lonavala Municipal Council. In that exercise, all the staff members of Lonavala Municipal Council were made to vote in a mock multi-member ward election. The experience derived from this exercise enabled the Commission to issue orders that even though the amendments provide for each ward to have 3 to 5 councillors; in practice each ward has 3 to 4 councilors. An entirely new set up of guidelines to delimit the wards was issued by the Commission in

record time. The power to give approval to the delimitation of wards was delegated to the Divisional Commissioners for Municipal Councils. The State Election Commission has also devised a color code for 4 or 5 ballot papers to be used for different members in a ward.

- a. *In 1995, Shirdi Village Panchayat (Ahmednagar District) was converted into a Municipal Council and accordingly election programme was announced for that Council. However not a single nomination was received due to protest by the local residents regarding conversion of this local body. Thereafter attempts were made four times to hold the elections so as to constitute that council but on every occasion due to strong resentment, no election could be held. Finally, Government had to reconvert that council to a Village Panchayat and immediately thereafter again as a Nagar Panchayat. Then only an election could be held for that Nagar Panchayat successfully.*
- b. *In Kupwad Municipal Council (Sangli District) during the general elections in 1996, after the wards formation was finalized, it was brought to the notice of the Commission that there were no voters in 2 wards due to migration of population. Immediate corrective steps were taken and wards were delimited afresh.*
- c. *In 1995, for 10 wards (comprising 27 villages) in Kalyan-Dombivali Municipal Corporations, election programme was announced. However, again due to strong resentment of the local residents for inclusion of that area in Corporation, no*

elections could be held. All subsequent efforts for holding bye elections met with the same fate. Even during general elections in the year 2000 for that corporation, no councillors could be elected from those 10 wards for want of any nominations. Finally due to intense local pressure, Government had to yield to the local wishes and deleted those areas from the Corporation and reconstituted the village panchayats. Elections could be finally held for these Village Panchayats in 2003.

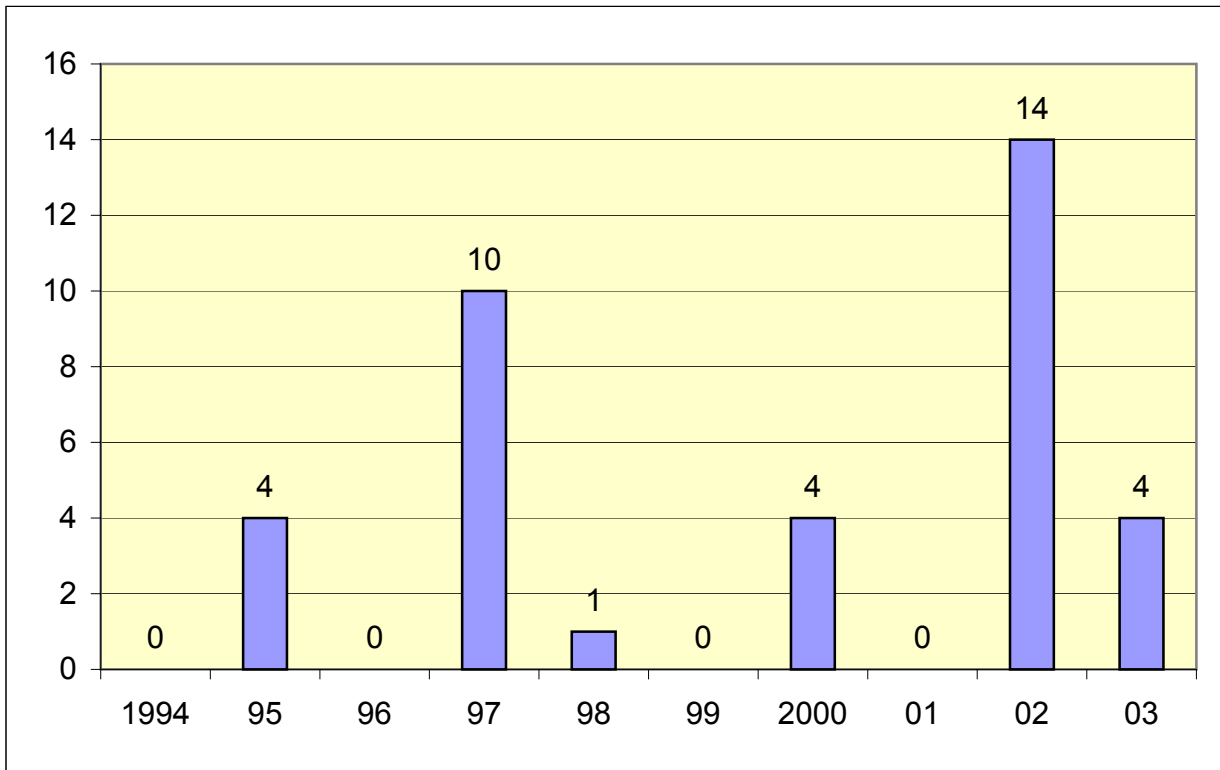
- d. In 1997, during general election for Nagpur Municipal Corporation, it was reported that in 2 wards, voters were prevented from exercising their franchise. Hence, the elections for those 2 wards were countermanded and a repoll was ordered.*
- e. In 2002, name of a contesting candidate was not printed on ballot paper during general election of Brihan Mumbai Municipal Corporation, and it was noticed after the commencement of poll. The election in that ward had to be countermanded.*
- f. In 2002, the ballot box was snatched from the polling centre of Nagpur Municipal Corporation. The polling was countermanded immediately and it was held next day.*
- g. In 2003, during counting for the general election of Loha Municipal Council (Nanded District), due to a law and order disturbance in the town, counting had to be stopped midway. Thereafter District Collector of the adjoining district was*

deputed to make an on the spot enquiry and report. After taking all precautionary measures, counting was completed thereafter.

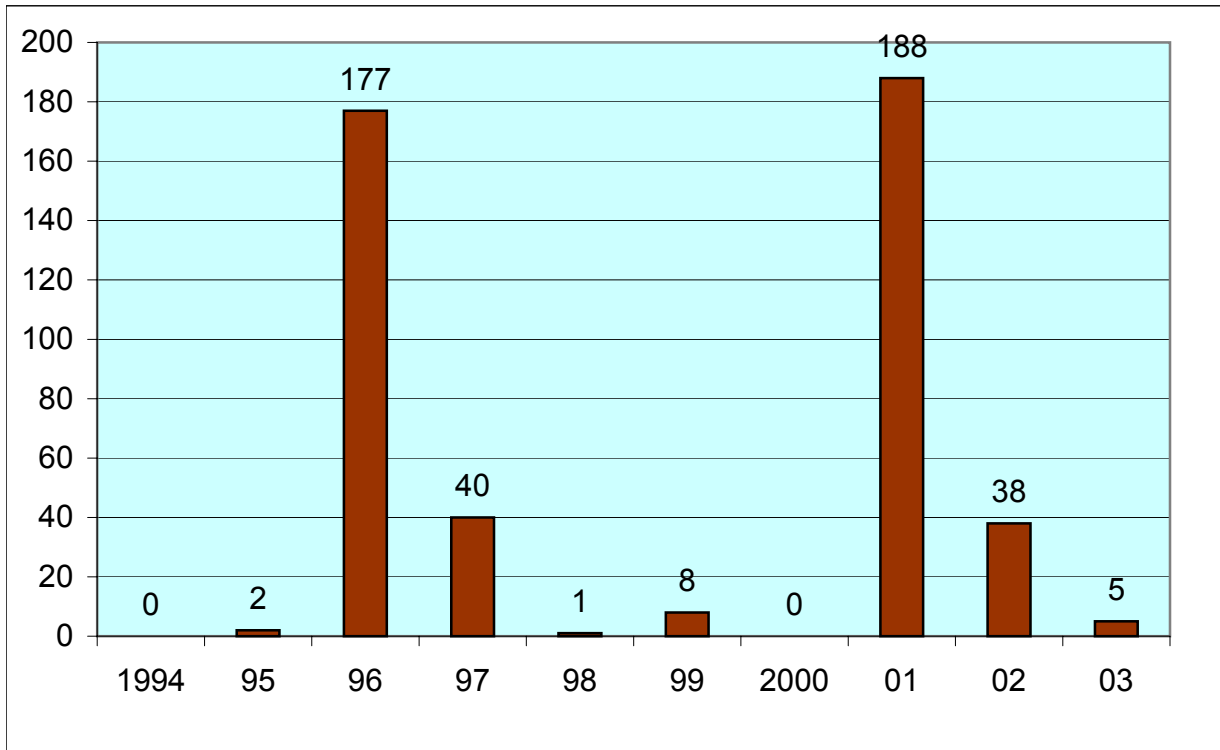
3. Amendments were made in all Acts for the verification of caste certificates by a scrutiny committee after a councillor is elected in any local body from a reserved seat in the year 2002. This has resulted in a large number of cases wherein councillors are being disqualified on the ground of submission of false caste certificate at the time of nominations. In all such cases, bye-elections are being held to fill up such vacancies. This has increased the workload of the Commission and since then many bye elections have had to be held on a regular basis.

4. The Urban Local Bodies Laws were amended in 2001 fixing the number of councillors on the basis of the last preceding Census. Owing to non-availability of detailed data regarding enumeration, block wise population and Census figures for the Scheduled castes/Tribes, the numbers of seats are being fixed on the basis of the provisional population figures of the 2001 Census while ward delimitation has so far been done on the basis of the 1991 Census figures.

NUMBER OF ELECTIONS HELD MUNICIPAL CORPORATIONS



MUNICIPAL COUNCILS



3. RURAL LOCAL BODIES

The Bombay Village Panchayats Act, 1958 governs all the village panchayats in this state. As of today, there are 28021 Village Panchayats. Normally, general and bye-elections are held for these bodies almost every 2 months on a regular basis. The elections are conducted by District Collectors as per the programme finalized by the Commission. The Village Panchayat elections in Maharashtra are held on a party-less basis. The Village Panchayats are delimited into wards. Each ward elects 2-3 members. As per the provisions of the Act, minimum 7 and maximum 17 members are elected in a Village Panchayat.

2. As per the recommendations of Balwantray Mehta Committee, an Act was enacted in 1961 for establishment of Zilla Parishads (at district level) and Panchayat Samitis (at Block level) with responsibilities of local government functions such as execution of all the development schemes in social sectors, irrigation, public works, etc. This was done with the intention of decentralizing the powers and functions under certain enactments to these local bodies for the purpose of promoting the development of democratic institutions and securing a greater measure of participation by the people in local self-government. This historic decision of the state government has contributed positively in setting up of a very strong, vibrant and effective three tier rural local self-government in this State. This has led to a high level of political awareness amongst the rural people.

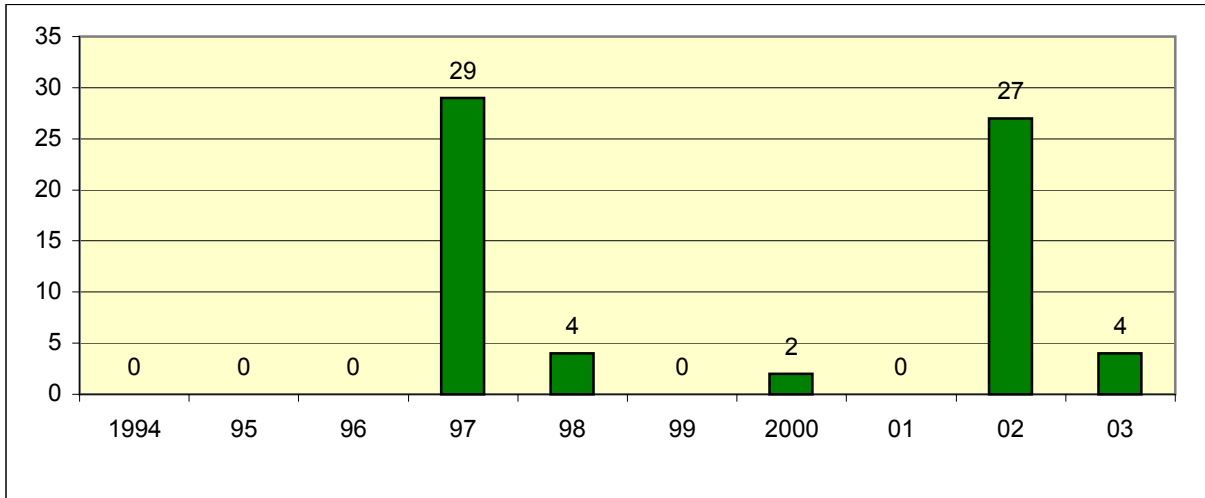
3. In 1994, there were 29 Zilla Parishads and 319 Panchayat Samitis and general elections for all these bodies were conducted by the Commission in February, 1997. Thereafter, the State Government bifurcated Dhule district into Dhule and Nandurbar districts and Akola district into Akola and Washim districts in the year 1998. The Commission held elections to these 4 Zilla Parishads and 23 Panchayat Samitis there under in December, 1998. In the year 1999, the State Government created a new taluka called Dhamangaon taluka out of Tiwasa and Chandur Railway talukas in Amravati district. The elections to constitute 3 Panchayat Samitis were held in October, 1999. In the same year, the State Election Commission also announced elections to constitute Bhandara, Gondia, Parbhani and Hingoli Zilla Parishads as Bhandara and Parbhani districts were bifurcated. However, elections for the Parbhani and Hingoli Zilla Parishads and Panchayat Samitis there under could not be conducted due to court intervention.

4. The Commission in February, 2002 held simultaneous elections to constitute 27 Zilla Parishads and 308 Panchayat Samitis in the State. In the year 2003, elections were held for 23 Panchayat Samitis and 4 Zilla Parishads. All these elections were held peacefully and were almost incident free.

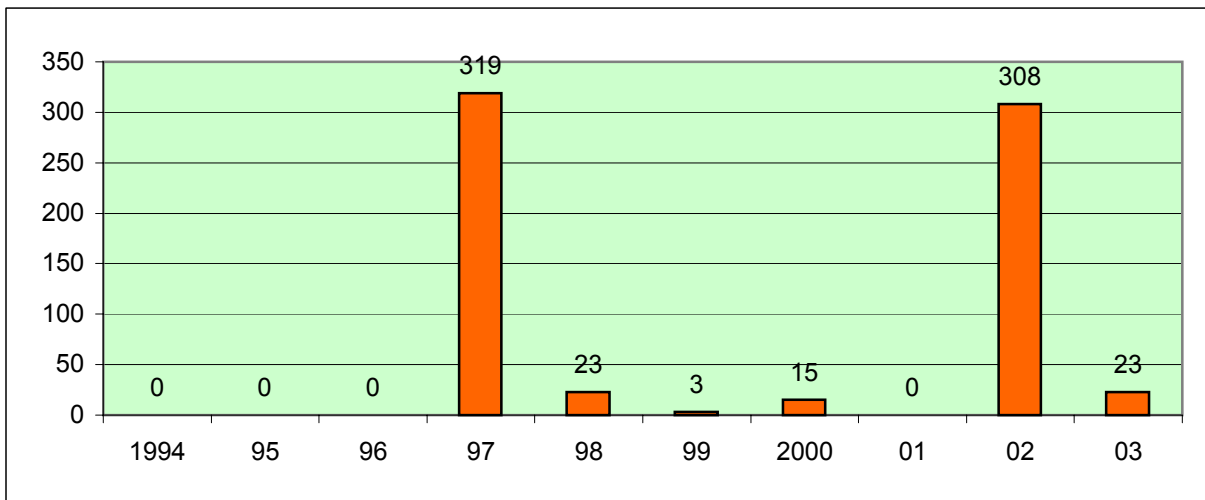
5. For conduct of these elections, funds are provided directly by the State Government to the District Collectors.

NUMBER OF ELECTIONS HELD

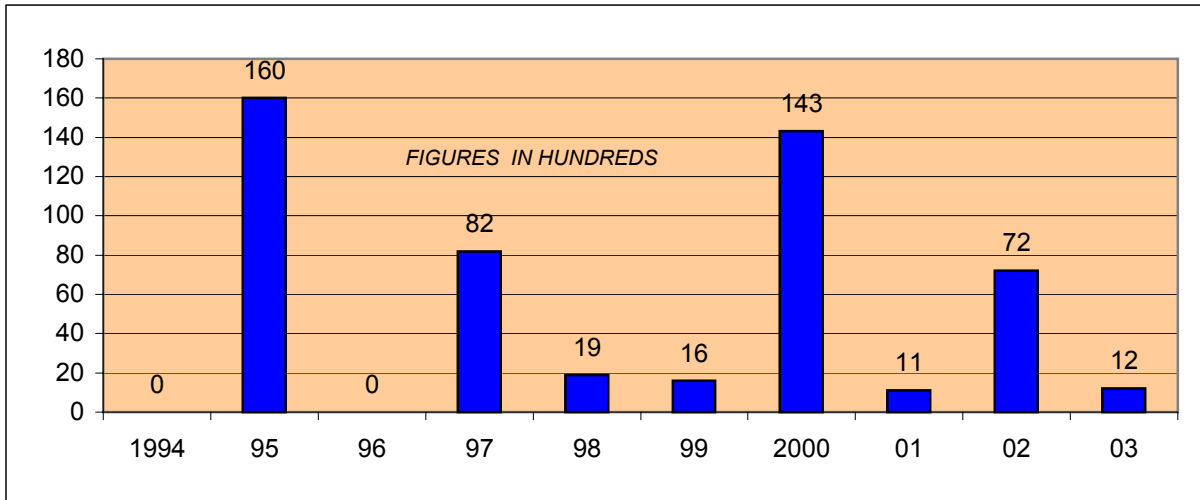
ZILLA PARISHADS



PANCHAYAT SAMITIS



VILLAGE PANCHAYATS



4. DELIMITATIONS OF WARDS

In Maharashtra, the State Election Commission is empowered, under relevant Acts, to delimit the wards for election purposes in the different local bodies. The State Election Commission, Maharashtra has issued detailed guidelines about delimitation of wards. Initially, the Commission delegated the powers for delimitation of wards in cases of Municipal Councils, Zilla Parishads, Panchayat Samitis and Village Panchayats to the District Collectors. Subsequently, these orders were revised excepting for Village Panchayats in 2001, wherein Divisional Commissioners were entrusted with the powers to accord approval to the proposals of District Collectors, about delimitation of wards. In case of Municipal Corporations, Municipal Commissioners are required to submit the proposals and the Commission accords its approval.

2. Salient features regarding instructions/guidelines issued in this regard are as follows:-

- (1) Delimitation of wards is to be done as per the latest census for which the figures are published.
- (2) After ascertaining the population in the local body, the total number of seats admissible for the local body is to be calculated as per provisions of the relevant acts.
- (3) Where there is a single member constituency, the number of wards and the number of seats remain equal.
- (4) Where there are multi-member wards (in Municipal Corporations except in Brihan-Mumbai and Municipal

Councils), the wards are to be fixed providing for three members in a ward. Where the number of seats cannot be divided by three, then last one or two wards shall have four members.

- (5) In Village Panchayats, the wards are to be fixed providing for two or three members.
- (6) The delimitation has to begin from north-west and has to proceed clockwise. In case of Village Panchayats, the delimitation begins from south.
- (7) As far as possible, the enumeration block of the census is not to be broken while delimiting the wards.
- (8) Population per member in a local body shall be, as far as practicable, same. A deviation of 10% either way is permitted.
- (9) The seats to be reserved for Scheduled Castes and Scheduled Tribes shall be allotted to the wards in descending order of their population.
- (10) The seats to be reserved for women including SC, ST and BCC (not less than 1/3 rd of the total seats) and Backward Class of Citizens (27 % of the total seats) are determined by drawing lots.
- (11) After the first election, the seats for all reserved categories are to be rotated in the next elections, till the number of wards is not changed. That is to say, wherever new Census figures are published or a local body area is either reduced or extended, the ward delimitation has to be done de novo.

5. ELECTORAL ROLL

For local body elections in Maharashtra, the electoral roll of the concerned Assembly constituency prepared under the provisions of the Representation of the People Act, 1950, for the time being in force, on such date as the State Election Commissioner may notify, is used as the electoral roll. That roll is divided ward-wise and is duly authenticated by the authorized officer.

2. The Commission is contemplating of publishing the rolls as on a specified date for the information of all voters during any election before final authentication so that any other clerical mistakes can be rectified.
3. It is also proposed to put the electoral roll on computer CD and on a website so as to bring more transparency in the system.

6 . CODE OF CONDUCT

Guidelines for code of conduct were issued by the Commission on 7th February, 1995. During all the elections held thereafter, it was strictly ensured that under no circumstances any undue advantage was taken by either political parties or by office bearers of the local bodies/state government. Another detailed order was thereafter issued on 3rd February, 1997 after considering the experiences of the elections held.

2. Keeping in view the fact that all these local bodies are entrusted with the responsibilities of carrying out development works and are involved in providing essential services to the residents of those areas, the Commission has taken a conscious decision of allowing all the ongoing developmental works and any other urgent works which are required to be carried out to meet or to handle any natural calamity during lengthy election programmes. The central theme of the code of conduct finalized by the Commission is to ensure that no undue advantage is taken by the non-officials by misusing their positions or official machinery and elections should not become obstacles in the developmental works of the local bodies.

3. Any references received in the Commission regarding Code of Conduct from State Government or from local bodies or from non-officials are promptly attended to and immediate response is given.

Similarly, in case of any violation of the same, corrective steps are promptly taken.

a. When the elections to the Brihan Mumbai Municipal Corporation were declared, the reports appeared in the newspapers that the decision allowing the slum dwellers to increase the height of the slums up to 14 ft. was under consideration of the State Government. Any such decision could have influenced the voters in the elections to the Municipal Corporation. The Commission directed the Government not to take any such decision till the completion of the election process.

b. After declaration of the elections to the Ahmednagar Municipal Corporation, the State Government announced a special grant of Rs.1 Crore for the this Corporation. When the news regarding this appeared in the media, the Commission immediately directed that the special grant announced by the Government should be withheld with immediate effect till the completion of the election process.

4. Timely actions taken by Commission against erring officials and non-officials and strict enforcement of Code of Conduct have on the whole instilled good confidence in the voters and the public at large regarding the fairness of the election process.

7. AFFIDAVIT/ DECLARATION

With a view to providing all relevant information, regarding candidates contesting elections, to all the voters in that local body, the Commission had issued an order on 21st October, 1997 prescribing formats for affidavits/declarations to be filed along with nomination forms by all candidates. This order was revised on 3rd July, 2002 and again on 10th April, 2003. Provisions have been made for displaying the copies of these forms on the notice boards and to supply the same to the Press and to any person making a request for the same. The affidavits contain information about the educational qualification of the candidate, his criminal record, if any, his property, etc. For Village Panchayat elections, the candidates have to give this information in the form of a declaration because in villages the necessary infrastructure for getting the affidavit sworn may not be available.

2. As per provisions of the Acts governing local bodies, another affidavit/declaration is obtained from all contesting candidates regarding number of children. Contesting candidates having more than 2 children with effect from a prescribed date are disqualified.

8. ELECTION EXPENDITURE

The Commission has prescribed following limits for expenditures to be incurred by candidates:-

- | | |
|---|-----------------|
| (a) Councillor of Mumbai Municipal Corporation: | Rs.75, 000/- |
| (b) Councillor of Other Municipal Corporations : | Rs.1,00,000/- |
| (c) President of 'A' Class Municipal Councils : | Rs.4,00,000/- |
| (d) President of 'B' Class Municipal Councils : | Rs.3,00,000/- |
| (e) President of 'C' Class Municipal Councils
& Nagar Panchayats | : Rs.2,00,000/- |
| (f) Councillor of a Municipal Council | : Rs.45, 000/- |
| (g) Member of a Zilla Parishad | : Rs.45,000/- |
| (h) Member of a Panchayat Samiti | : Rs.30,000/- |
| (i) Member of a Village Panchayat | : Rs.7,500/- |

2. Candidates are required to submit daily reports regarding expenses to the Returning Officers from the date of filing of his/her nomination. Also within 30 days of the declaration of result, all candidates are required to submit statement of accounts containing total expenses along with an affidavit. There is no provision for disqualifying a candidate in case the expenditure incurred is more than the prescribed limit or non-submission of the returns. A proposal for making necessary amendments to provide for disqualification in the various Acts has been made to State Government. In some cases, criminal complaints had been filed against some erring candidates.

9. ELECTRONIC VOTING MACHINE

In a bid to catch up with modern times, the State Election Commission has decided to introduce Electronic Voting Machines (EVMs) in bye-elections to Municipal Councils in Maharashtra. The provision for use of EVMs exists only in the Maharashtra Municipal Councils, Nagar Panchayats and Industrial Townships Act, 1965. The State Election Commission has asked the State Government to make enabling provisions in the other laws but so far to no avail. The use of EVMs will reduce the cost of elections in Maharashtra. Printing of ballot papers and the expenditure for counting of ballots make the elections a costly affair. The expenses on these counts come to around Rs.7 per voter in municipal council elections.

2. The State Government has introduced multi-member constituencies in municipal councils and corporations. The State Election Commission has approached the Electronics Corporation of India to develop an EVM to cater to the multi-member constituencies. The machine will have an additional feature in the shape of a detachable memory chip which can be removed and stored after the results for use in election petitions. This feature will hopefully rule out the possibility of sealing the entire set of machines in the event of an election petition.

10. GENERAL

A. CONTROL ROOM:- The State Election Commission establishes a control room on the date of polling and counting for smooth conduct of elections. The control room is manned by officers well conversant with the election law and who are able to guide the field officers in case of any problems/difficulties. Timely coordination is ensured with the Police machinery and the press.

B. ELECTION MANUALS:- During last two years the State Election Commission has taken upon itself the job of preparing election manuals for the returning officers and presiding officers. The manual for returning officers for Municipal Corporations and the manuals for returning officers and presiding officers for use of Electronic Voting Machines in Municipal Councils elections are ready. The rest of the manuals are being prepared and it is hoped that they will be ready by the end of year 2004.

C. OBSERVERS:- The Commission has started the practice of appointing Observers wherever needed since last year. Observers were appointed for elections to Jalgaon, Dhule and Ahmednagar Municipal Corporations; elections to Washim, Akola, Dhule and Nandurbar Zilla Parishads and elections to Palghar, Lonar and Sindkhed Raja Municipal Councils. Appointment of Observers has helped in streamlining the election process and in keeping closer coordination with field election machinery.

D. FUNDS:- State Government provides budgetary support and required funds for the functioning of the Commission. The expenses incurred by the Commission are audited by C.A.G. of India.

Details of the expenditures incurred by Commission are:-

<i>Sr.No.</i>	<i>Year</i>	<i>Pay & Allowances</i>	<i>Office Expenditure</i>
1.	1995-96	21,51,035	12,99,663
2	1996-97	31,82,247	17,81,700
3.	1997-98	59,75,527	15,00,732
4.	1998-99	82,62,390	10,58,271
5.	1999-00	1,27,12,223	10,20,223
6.	2000-01	1,22,23,494	20,60,999
7.	2001-02	1,09,59,392	30,85,054
8.	2002-03	1,01,15,588	16,31,735
9.	2003-04	97,79,936	20,35,317

For urban local body elections, the expenditures are borne by the concerned local body itself and there has been no problem in this regard. It has been observed that there is vast deviation in the expenditure incurred on various items by different local bodies. The Commission is considering seriously of evolving some financial norms after a proper study (if needed such study would be entrusted to an independent organization) so as to bring uniformity and to ensure that no excessive expenditures are incurred by these local bodies on the conduct of elections.

For the conduct of elections of rural local bodies funds are released directly by the State Government to the respective District Collectors. However, there is always a delay in releasing these funds.

Also, perhaps due to financial constraints, sufficient funds, as per the requirements of District Collectors, are not being released. This is posing a serious problem in the conduct of elections and immediate steps are needed to be taken by the State Government so as to avoid any complications and delay in holding these elections as per the provisions of law. According to information collected by the State Election Commission, an amount of approximately Rs.15 crores on elections conducted so far is yet to be released.

Funds released by State Government during these years are as follows:-

SR. NO.	YEAR	FUNDS RELEASED FOR	
		Z.P./P.S.	V.P.
1.	1994-95	17,25,000	1,29,72,000
2.	1995-96	73,000	2,26,62,000
3.	1996-97	30,37,74,000	1,41,14,000
4.	1997-98	6,02,78,000	7,18,40,000
5.	1998-99	2,24,95,000	2,95,41,000
6.	1999-00	48,45,000	2,38,37,000
7.	2000-01	82,30,000	7,32,90,000
8.	2001-02	38,28,48,000	1,34,47,000
9.	2002-03	3,39,65,000	4,21,87,000
10.	2003-04	4,19,29,000	7,65,24,000

(Source :- Performance Budget of Rural Development Dept.)

E. COURT CASES: - At present there are 250 election matters pending in the Bombay High Court. There are 14 cases in the Supreme Court. There are about 3,000 election petitions pending in various courts in the State. There have been 5 cases filed by the State Election Commission. One is the writ petition about the status of State Election Commissioner and the number of posts to be sanctioned

in the State Election Commission. The other 4 relate to ordering of recount of votes in the elections to the Sangli-Miraj-Kupwad Municipal Corporation where the State Election Commission has reasons to believe that the counting in four seats was not properly carried out by the counting staff. These four cases have been filed in the District Court at Sangli.

F. COMPUTERISATION: - At present, the State Election Commission is connected with all the District Headquarters through the Intranet facility of Government of Maharashtra. The field officers are gradually acquiring skills of using the intranet facilities to communicate with the State Election Commission. The internal networking of the computers in the State Election Commission has been completed. The State Election Commission is in the process of finalizing the tenders for a Management Information System.

State Election Commission Maharashtra

No.	Commissioners	From	To
1	Shri. D.N.Chaudhari	26/04/1994	25/04/1999
2	Shri. Y.L. Rajwade	15/06/1999	14/06/2004
3	Shri. Nand Lal	15/06/2004	

No.	Secretary/Pr. Secretary	From	To
1	Shri. B.R. Pokharkar	07/08/1996	02/04/1998
2	Shri. A.A. Dongare	02/04/1998	31/10/2000
3	Shri. B.G. Veer I.A.S.	18/12/2000	06/08/2002
4	Shri. Gorakh Megh I.A.S.	29/08/2002	12/09/2003
5	Shri. Chand Goel I.A.S. (Principal Secretary)	12/09/2003	

STATISTICAL INFORMATION INDEX

S.N.	STATEMENT	PARTICULARS	PAGE
1	LB - A	DIVISIONWISE, DISTRICTWISE INFORMATION OF LOCAL BODIES	29-30
2	LB - B	EXPIRY OF TENURE FOR THE LOCAL BODIES	31-41
3	LB - C	NUMBER OF GENERAL ELECTIONS HELD YEARWISE	43-47
4	MC - A - 1	POPULATION, TOTAL SEATS & RESERVATIONS IN THE MUNICIPAL CORPORATIONS ELECTIONS HELD DURING 1995 TO 1998	49
5	MC - A - 2	POPULATION, TOTAL SEATS & RESERVATIONS IN THE MUNICIPAL CORPORATIONS ELECTIONS HELD DURING 2000 TO 2003	51
6	MC - B	NO. OF VALID VOTES AND PERCENTAGE OF VOTES OBTAINED BY DIFFERENT POLITICAL PARTIES IN THE MUNICIPAL CORPORATIONS ELECTIONS HELD DURING 2001-2003	53
7	MC - C - 1	SEATS WON BY DIFFERENT POLITICAL PARTIES IN THE MUNICIPAL CORPORATIONS ELECTIONS HELD DURING 1995 TO 1998	55
8	MC - C - 2	SEATS WON BY DIFFERENT POLITICAL PARTIES IN THE MUNICIPAL CORPORATIONS ELECTIONS HELD DURING 2000 TO 2003	57
VII	CHART	CHART SHOWING URBAN VOTE SHARE	viii
9	MNC - A - 1	POPULATION, TOTAL SEATS & RESERVATIONS IN THE MUNICIPAL COUNCILS AND NAGAR PANCHAYATS ELECTIONS HELD DURING 1995 TO 1998	59-64
10	MNC - A - 2	POPULATION, TOTAL SEATS & RESERVATIONS IN THE MUNICIPAL COUNCILS AND NAGAR PANCHAYATS ELECTIONS HELD DURING 1999 TO 2003	65-69
11	MNC - B	NO. OF VALID VOTES AND PERCENTAGE OF VOTES OBTAINED BY DIFFERENT POLITICAL PARTIES IN THE MUNICIPAL COUNCILS AND NAGAR PANCHAYATS ELECTIONS HELD DURING 2001-2003	71-75
12	MNC - C - 1	SEATS WON BY DIFFERENT POLITICAL PARTIES IN THE MUNICIPAL COUNCILS AND NAGAR PANCHAYATS ELECTIONS HELD DURING 1995 TO 1998	77-82
13	MNC - C - 2	SEATS WON BY DIFFERENT POLITICAL PARTIES IN THE MUNICIPAL COUNCILS AND NAGAR PANCHAYATS ELECTIONS HELD DURING 1999 TO 2003	83-87
14	ZP - A - 1	POPULATION, TOTAL SEATS & RESERVATIONS IN THE ZILLA PARISHADS ELECTIONS HELD DURING 1997 TO 1998	89
15	ZP - A - 2	POPULATION, TOTAL SEATS & RESERVATIONS IN THE ZILLA PARISHADS ELECTIONS HELD DURING 2000 TO 2003	91
16	ZP - B	TOTAL NO. OF VALID VOTES AND PERCENTAGE OF VOTES OBTAINED BY DIFFERENT POLITICAL PARTIES IN THE ZILLA PARISHADS ELECTIONS HELD DURING 2002-2003	93
17	ZP - C - 1	SEATS WON BY DIFFERENT POLITICAL PARTIES IN THE ZILLA PARISHADS ELECTIONS HELD DURING 1997 TO 1998	95
18	ZP - C - 2	SEATS WON BY DIFFERENT POLITICAL PARTIES IN THE ZILLA PARISHADS ELECTIONS HELD DURING 2000 TO 2003	97
VIII	CHART	CHART SHOWING RURAL VOTE SHARE	ix
19	PS - A - 1	POPULATION, TOTAL SEATS & RESERVATIONS IN THE PANCHAYAT SAMITIS ELECTIONS HELD DURING 1995 TO 1998	99-110
20	PS - A - 2-A	POPULATION, TOTAL SEATS & RESERVATIONS IN THE PANCHAYAT SAMITIS ELECTIONS HELD DURING 1999 TO 2000	111
21	PS - A - 2-B	POPULATION, TOTAL SEATS & RESERVATIONS IN THE PANCHAYAT SAMITIS ELECTIONS HELD DURING 2002	112-120
22	PS - A - 2-C	POPULATION, TOTAL SEATS & RESERVATIONS IN THE PANCHAYAT SAMITIS ELECTIONS HELD DURING 2003	121
23	PS - B-1	TOTAL NO. OF VALID VOTES AND PERCENTAGE OF VOTES OBTAINED BY DIFFERENT POLITICAL PARTIES IN THE PANCHAYAT SAMITIS ELECTIONS HELD DURING 2002	123-130
24	PS - B-2	TOTAL NO. OF VALID VOTES AND PERCENTAGE OF VOTES OBTAINED BY DIFFERENT POLITICAL PARTIES IN THE PANCHAYAT SAMITIS ELECTIONS HELD DURING 2003	131
25	PS - C - 1-A	SEATS WON BY DIFFERENT POLITICAL PARTIES IN THE PANCHAYAT SAMITIS ELECTIONS HELD DURING 1997	133
26	PS - C - 1-B	SEATS WON BY DIFFERENT POLITICAL PARTIES IN THE PANCHAYAT SAMITIS ELECTIONS HELD DURING 1998	134
27	PS - C - 2-A	SEATS WON BY DIFFERENT POLITICAL PARTIES IN THE PANCHAYAT SAMITIS ELECTIONS HELD DURING 1999 TO 2000	135
28	PS - C - 2-B	SEATS WON BY DIFFERENT POLITICAL PARTIES IN THE PANCHAYAT SAMITIS ELECTIONS HELD DURING 2002	136-143
29	PS - C - 2-C	SEATS WON BY DIFFERENT POLITICAL PARTIES IN THE PANCHAYAT SAMITIS ELECTIONS HELD DURING 2003	144
30	VP - A - 1	DETAILS OF VILLAGE PANCHAYAT ELECTION HELD DURING 1995 TO 2003	145

31	VP - A - 2	DISTRICTWISE NO. OF VILLAGE PANCHAYATS, TOTAL POPULATION AS PER 1991 & 2001 CENSUS AND NO. OF SEATS	146
----	------------	--	-----

STATEMENT - LB - A
DIVISIONWISE, DISTRICTWISE INFORMATION OF LOCAL BODIES

Sr.No.	Division	Sr.No. of District	District	POPULATION		No.of						Total
				1991 CENSUS	2001 CENSUS	Municipal Corporations	Municipal Councils	Nagar Panchayats	Zilla Parishads	Panchayat Samities	Village Panchayats	
[1]	[2]	[3]	[4]	[5]	[6]	[7]	[8]	[9]	[10]	[11]	[12]	[13]
1	Konkan	1	Mumbai City	9925891	3338031	1	--	--	--	--	--	1
		2	Mumbai Suburb		8640419	--	--	--	--	--	--	0
		3	Thane	5249126	8131849	6	9	--	1	13	946	975
		4	Raigad	1824816	2207929	--	11	--	1	15	844	871
		5	Ratnagiri	1544057	1696777	--	4	1	1	9	846	861
		6	Sindhudurg	832152	868825	--	3	1	1	8	429	442
			Total	19376042	24883830	7	27	2	4	45	3065	3150
2	Nashik	1	Nashik	3851352	4993796	2	8	--	1	15	1393	1419
		2	Dhule	2535715	1707947	1	2	--	1	4	551	559
		3	Nandurbar		1311709	--	4	--	1	6	501	512
		4	Jalgaon	3187634	3682690	1	13	--	1	15	1152	1182
		5	Ahmednagar	3372935	4040642	1	8	1	1	14	1308	1333
			Total	12947636	15736784	5	35	1	5	54	4905	5005
3	Pune	1	Pune	5532532	7232555	2	11	--	1	13	1403	1430
		2	Satara	2451372	2808994	--	8	--	1	11	1483	1503
		3	Sangli	2209488	2583524	1	4	--	1	9	700	715
		4	Solapur	3231057	3849543	1	9	--	1	11	1037	1059
		5	Kolhapur	2989507	3523162	1	9	--	1	12	1029	1052
			Total	16413956	19997778	5	41	0	5	56	5652	5759

Sr.No.	Division	Sr.No. of District	District	POPULATION		No.of						Total
				1991 CENSUS	2001 CENSUS	Municipal Corporations	Municipal Councils	Nagar Panchayats	Zilla Parishads	Panchayat Samities	Village Panchayats	
[1]	[2]	[3]	[4]	[5]	[6]	[7]	[8]	[9]	[10]	[11]	[12]	[13]
4	Aurangabad	1	Aurangabad	2213779	2897013	1	6	--	1	9	852	869
		2	Jalna	1364425	1612980	--	4	--	1	8	785	798
		3	Parbhani	2117035	1527715	--	8	--	1	9	763	781
		4	Hingoli		987160	--	3	--	1	5	566	575
		5	Beed	1822072	2161250	--	6	--	1	11	1018	1036
		6	Nanded	2330374	2876259	1	11	--	1	16	1311	1340
		7	Osmanabad	1276327	1486586	--	8	--	1	8	620	637
		8	Latur	1676641	2080285	--	5	--	1	10	866	882
			Total	12800653	15629248	2	51	0	8	76	6781	6918
5	Amravati	1	Amravati	2200057	2607160	1	10	--	1	14	840	866
		2	Akola	2214271	1630239	1	5	--	1	7	541	555
		3	Washim		1020216	--	4	--	1	6	466	477
		4	Buldhana	1886299	2232480	--	11	--	1	13	866	891
		5	Yavatmal	2077144	2458271	--	8	--	1	16	1204	1229
			Total	8377771	9948366	2	38	0	5	56	3917	4018
6	Nagpur	1	Nagpur	3287139	4067637	1	10	--	1	13	775	800
		2	Wardha	1067357	1236736	--	6	--	1	8	517	532
		3	Bhandara	2107629	1136146	--	3	--	1	7	540	551
		4	Gondia		1200707	--	2	--	1	8	554	565
		5	Chandrapur	1771994	2071101	--	7	--	1	14	848	870
		6	Gadchiroli	787010	970294	--	2	--	1	12	467	482
			Total	9021129	10682621	1	30	0	6	62	3701	3800
			Grand Total	78937187	96878627	22	222	3	33	349	28021	28650

STATEMENT - LB - B
EXPIRY OF TENURE FOR THE LOCAL BODIES

A. KONKAN DIVISION

SR. NO.	MUNICIPAL COORPORATIONS	EXPIRY DATE	SR. NO.	MUNICIPAL COUNCILS/ NAGAR PANCHAYATS	EXPIRY DATE	SR. NO.	ZILLA PARISHADS	EXPIRY DATE	SR. NO.	PANCHAYAT SAMITIS	EXPIRY DATE	NO. OF VILLAGE PANCHAYATS
1	2	3	4	5	6	7	8	9	10	11	12	13
1 & 2. MUMBAI & MUMBAI SUBURB												
1	BRIHAN-MUMBAI	09.03.2007										
3. THANE												
2	THANE	09.03.2007	1	AMBERNATH	09.05.2005	1	THANE	20.03.2007	1	AMBERNATH	13.03.2007	946
3	NAVI-MUMBAI	08.05.2005	2	VASAI	28.12.2006				2	KALYAN	13.03.2007	
4	KALYAN-DOMBIVLI	12.10.2005	3	NALASOPARA	09.05.2005				3	MURBAD	13.03.2007	
5	ULHASNAGAR	04.04.2007	4	KULGAON BADLAPUR	09.05.2005				4	WADA	13.03.2007	
6	BHIWANDI-NIZAMPUR	12.06.2007	5	NAVGHAR-MANIKPUR	09.05.2005				5	BHIWANDI	13.03.2007	
7	MIRA-BHAYANDAR	27.08.2007	6	VIRAR	28.12.2006				6	VASAI	13.03.2007	
			7	PALGHAR	11.04.2004				7	PALGHAR	13.03.2007	
			8	DAHANU	23.12.2007				8	DAHANU	13.03.2007	
			9	JAWHAR	23.12.2007				9	TALASARI	13.03.2007	
									10	JAWHAR	13.03.2007	
									11	MOKHADA	13.03.2007	
									12	SHAHAPUR	13.03.2007	
									13	VIKRAMGAD	13.03.2007	
4. RAIGAD												
			10	PANVEL	16.12.2006	2	RAIGAD	20.03.2007	14	ALIBAG	13.03.2007	844
			11	KHOPOLI	16.12.2006				15	PEN	13.03.2007	
			12	ALIBAG	16.12.2006				16	MURUD	13.03.2007	
			13	MAHAD	16.12.2006				17	PANVEL	13.03.2007	
			14	PEN	16.12.2006				18	KARJAT	13.03.2007	
			15	ROHA	16.12.2006				19	KHALAPUR	13.03.2007	
			16	URAN	16.12.2006				20	URAN	13.03.2007	
			17	MURUD-JANJIRA	16.12.2006				21	MAHAD	13.03.2007	
			18	SHRIVARDHAN	16.12.2006				22	POLADPUR	13.03.2007	
			19	MATHERAN	16.12.2006				23	MHASALA	13.03.2007	
			20	KARJAT	15.02.2004				24	SHRIVARDHAN	13.03.2007	
									25	MANGAON	13.03.2007	
									26	SUDHAGAD	13.03.2007	
									27	ROHA	13.03.2007	
									28	TALA	13.03.2007	

SR. NO.	MUNICIPAL COORPORATIONS	EXPIRY DATE	SR. NO.	MUNICIPAL COUNCILS/ NAGAR PANCHAYATS	EXPIRY DATE	SR. NO.	ZILLA PARISHADS	EXPIRY DATE	SR. NO.	PANCHAYAT SAMITIS	EXPIRY DATE	NO. OF VILLAGE PANCHAYATS
1	2	3	4	5	6	7	8	9	10	11	12	13
5. RATNAGIRI												
			21	RATNAGIRI	16.12.2006	3	RATNAGIRI	20.03.2007	29	RAJAPUR	13.03.2007	846
			22	CHIPLUN	16.12.2006				30	LANJA	13.03.2007	
			23	KHED	16.12.2006				31	RATNAGIRI	13.03.2007	
			24	RAJAPUR	16.12.2006				32	SANGMESHWAR	13.03.2007	
			1	DAPOLI (NAGAR PANCHAYAT)	16.12.2006				33	CHIPLUN	13.03.2007	
									34	GUHAGAR	13.03.2007	
									35	DAPOLI	13.03.2007	
									36	KHED	13.03.2007	
									37	MANDANGAD	13.03.2007	
6. SINDHUDURG												
			25	MALWAN	16.12.2006	4	SINDHUDURG	20.03.2007	38	SAWANTWADI	13.03.2007	429
			26	VENGURLA	16.12.2006				39	VENGURLA	13.03.2007	
			27	SAWANTWADI	16.12.2006				40	KUDAL	13.03.2007	
			2	KANKAVLI (NAGAR PANCHAYAT)	16.04.2008				41	MALWAN	13.03.2007	
									42	KANKAWLI	13.03.2007	
									43	DEOGAD	13.03.2007	
									44	VAIBHAWWADI	13.03.2007	
									45	DODAMARG	13.03.2007	
B. NASHIK DIVISION												
7. NASHIK												
8	NASHIK	14.03.2007	28	MANMAD	16.12.2006	5	NASHIK	20.03.2007	46	BAGALAN	13.03.2007	1393
9	MALEGAON	14.06.2007	29	SINNAR	16.12.2006				47	NASHIK	13.03.2007	
			30	NANDGAON	16.12.2006				48	IGATPURI	13.03.2007	
			31	YEOLA	16.12.2006				49	MALEGAON	13.03.2007	
			32	BHAGUR	16.12.2006				50	NANDGAON	13.03.2007	
			33	SATANA	16.12.2006				51	YEOLA	13.03.2007	
			34	IGATPURI	16.12.2007				52	CHANDWAD	13.03.2007	
			35	TRIMBAK	16.12.2007				53	NIPHAD	13.03.2007	
									54	SINNAR	13.03.2007	
									55	DINDORI	13.03.2007	
									56	PETH	13.03.2007	
									57	SURGANA	13.03.2007	
									58	KALWAN	13.03.2007	
									59	DEWLA	13.03.2007	
									60	TRIMBAKESHWAR	13.03.2007	
8. DHULE												
10	DHULE	29.12.2008	36	SHIRPUR-VARVADE	20.12.2006	6	DHULE	29.12.2008	61	DHULE	27.12.2008	551
			37	DONDAICHA-VARVADE	20.12.2006				62	SHINDAKHEDA	27.12.2008	
									63	SAKRI	27.12.2008	
									64	SHIRPUR	27.12.2008	

SR. NO.	MUNICIPAL COORPORATIONS	EXPIRY DATE	SR. NO.	MUNICIPAL COUNCILS/ NAGAR PANCHAYATS	EXPIRY DATE	SR. NO.	ZILLA PARISHADS	EXPIRY DATE	SR. NO.	PANCHAYAT SAMITIS	EXPIRY DATE	NO. OF VILLAGE PANCHAYATS
1	2	3	4	5	6	7	8	9	10	11	12	13
9. NANDURBAR												
			38	NANDURBAR	23.12.2007	7	NANDURBAR	29.12.2008	65	SHAHADA	27.12.2008	501
			39	SHAHADA	30.12.2006				66	NANDURBAR	27.12.2008	
			40	TALODA	23.02.2008				67	NAWAPUR	27.12.2008	
			41	NAVAPUR	23.12.2007				68	TALODA	27.12.2008	
									69	AKKALKUWA	27.12.2008	
									70	AKKRANI	27.12.2008	
10. JALGAON												
11	JALGAON	20.09.2008	42	BHUSAWAL	23.12.2006	8	JALGAON	20.03.2007	71	CHALISGAON	13.03.2007	1152
			43	AMALNER	23.12.2006				72	BHADGAON	13.03.2007	
			44	CHALISGAON	23.12.2006				73	PAROLA	13.03.2007	
			45	CHOPDA	23.12.2006				74	AMALNER	13.03.2007	
			46	PACHORA	23.12.2006				75	CHOPADA	13.03.2007	
			47	FAIZPUR	23.12.2006				76	ERANDOL	13.03.2007	
			48	YAWAL	23.12.2006				77	JALGAON	13.03.2007	
			49	RAVER	23.12.2006				78	PACHORA	13.03.2007	
			50	SAVDA	23.12.2006				79	JAMNER	13.03.2007	
			51	PAROLA	23.12.2006				80	BHUSAVAL	13.03.2007	
			52	DHARANGAON	23.12.2006				81	YAVAL	13.03.2007	
			53	ERANDOL	23.12.2006				82	RAVER	13.03.2007	
			54	JAMNER	27.04.2008				83	EDLABAD/MUKTAINAGAR	13.03.2007	
									84	BODHAWAD	13.03.2007	
									85	DHARANGAON	13.03.2007	
11. AHMEDNAGAR												
12	AHMEDNAGAR	29.12.2008	55	SANGAMNER	16.12.2006	9	AHMEDNAGAR	20.03.2007	86	KARJAT	13.03.2007	1308
			56	KOPARGAON	16.12.2006				87	JAMKHED	13.03.2007	
			57	SHRIRAMPUR	16.12.2006				88	SHRIGONDA	13.03.2007	
			58	DEOLALI-PRVARA	16.12.2006				89	AHAMADNAGAR	13.03.2007	
			59	RAHURI	16.12.2006				90	PATHARDI	13.03.2007	
			60	PATHARDI	16.12.2006				91	SHEVGAON	13.03.2007	
			61	RAHATA-PIMPLAS	16.12.2006				92	NEVASA	13.03.2007	
			62	SHRIGONDA	01.02.2009				93	SHRIRAMPUR	13.03.2007	
			3	SHIRDI (NAGAR PANCHAYAT)	16.12.2006				94	KOPARGAON	13.03.2007	
									95	RAHURI	13.03.2007	
									96	PARNER	13.03.2007	
									97	SANGAMNER	13.03.2007	
									98	AKOLE	13.03.2007	
									99	RAHATA	13.03.2007	

SR. NO.	MUNICIPAL COORPORATIONS	EXPIRY DATE	SR. NO.	MUNICIPAL COUNCILS/ NAGAR PANCHAYATS	EXPIRY DATE	SR. NO.	ZILLA PARISHADS	EXPIRY DATE	SR. NO.	PANCHAYAT SAMITIS	EXPIRY DATE	NO. OF VILLAGE PANCHAYATS
1	2	3	4	5	6	7	8	9	10	11	12	13
C. PUNE DIVISION												
12. PUNE												
13	PUNE	04.03.2007	63	LONAVALA	16.12.2006	10	PUNE	20.03.2007	100	HAVELI	13.03.2007	1403
14	PIMPRI-CHINCHWAD	12.03.2007	64	TALEGAON-DABHADE	16.12.2006				101	KHED	13.03.2007	
			65	JUNNAR	16.12.2006				102	AMBEGAON	13.03.2007	
			66	BARAMATI	06.02.2007				103	JUNNAR	13.03.2007	
			67	SASWAD	06.02.2007				104	SHIRUR	13.03.2007	
			68	JEJURI	06.02.2007				105	DAUND	13.03.2007	
			69	INDAPUR	13.02.2007				106	INDAPUR	13.03.2007	
			70	SHIRUR	06.02.2007				107	BARAMATI	13.03.2007	
			71	ALANDI	06.02.2007				108	PURANDHAR	13.03.2007	
			72	DAUND	06.02.2007				109	BHOR	13.03.2007	
			73	BHOR	18.07.2008				110	VELHA	13.03.2007	
									111	MULSHI	13.03.2007	
									112	MAVAL	13.03.2007	
13. SATARA												
			74	SATARA	16.12.2006	11	SATARA	20.03.2007	113	SATARA	13.03.2007	1483
			75	KARAD	16.12.2006				114	KOREGAON	13.03.2007	
			76	PHALTAN	16.12.2006				115	JAWLI	13.03.2007	
			77	RAHIMATPUR	16.12.2006				116	WAI	13.03.2007	
			78	MHASWAD	16.12.2006				117	KHANDALA	13.03.2007	
			79	WAI	16.12.2006				118	MAHABALESHWAR	13.03.2007	
			80	MAHABALESHWAR	16.12.2006				119	PHALTAN	13.03.2007	
			81	PACHGANI	16.12.2006				120	KHATAO	13.03.2007	
									121	MAN	13.03.2007	
									122	KARAD	13.03.2007	
									123	PATAN	13.03.2007	
14. SANGLI												
15	SANGLI-MIRAJ-KUPWAD	08.08.2008	82	ISLAMPUR	16.12.2006	12	SANGLI	20.03.2007	124	SHIRALA	13.03.2007	700
			83	TASGAON	16.12.2006				125	WALWA	13.03.2007	
			84	ASHTA	16.12.2006				126	KHANAPUR (WITA)	13.03.2007	
			85	VITA	16.12.2006				127	ATAPADI	13.03.2007	
									128	MIRAJ	13.03.2007	
									129	TASGAON	13.03.2007	
									130	JAT	13.03.2007	
									131	KAWTHEMAHAKAL	13.03.2007	
									132	PALUS	13.03.2007	

SR. NO.	MUNICIPAL COORPORATIONS	EXPIRY DATE	SR. NO.	MUNICIPAL COUNCILS/ NAGAR PANCHAYATS	EXPIRY DATE	SR. NO.	ZILLA PARISHADS	EXPIRY DATE	SR. NO.	PANCHAYAT SAMITIS	EXPIRY DATE	NO. OF VILLAGE PANCHAYATS
1	2	3	4	5	6	7	8	9	10	11	12	13
15. SOLAPUR												
16	SOLAPUR	05.03.2007	86	BARSHI	16.12.2006	13	SOLAPUR	20.03.2007	133	AKKALKOT	13.03.2007	1037
			87	PANDHARPUR	16.12.2006				134	SOLAPUR SOUTH	13.03.2007	
			88	SANGOLA	16.12.2006				135	SOLAPUR NORTH	13.03.2007	
			89	AKKALKOT	16.12.2006				136	MANGALVEDHA	13.03.2007	
			90	MANGALWEDHA	16.12.2006				137	MOHOL	13.03.2007	
			91	MAINDARGI	16.12.2006				138	BARSHI	13.03.2007	
			92	DUDHANI	16.12.2006				139	MHADA	13.03.2007	
			93	KURDUWADI	16.12.2006				140	PANDHARPUR	13.03.2007	
			94	KARMAL	16.12.2006				141	SANGOLA	13.03.2007	
									142	MALSHIRAS	13.03.2007	
									143	KARMALA	13.03.2007	
16. KOLHAPUR												
17	KOLHAPUR	16.11.2005	95	ICHALKARANJI	16.12.2006	14	KOLHAPUR	20.03.2007	144	KARVIR	13.03.2007	1029
			96	JAISINGPUR	16.12.2006				145	PANHALA	13.03.2007	
			97	MALKAPUR	16.12.2006				146	HATKANAGALE	13.03.2007	
			98	MURGUD	16.12.2006				147	SHIROL	13.03.2007	
			99	VADGAON	16.12.2006				148	KAGAL	13.03.2007	
			100	GADHINGLAJ	16.12.2006				149	GADHINGALAJ	13.03.2007	
			101	KAGAL	16.12.2006				150	CHANDGAD	13.03.2007	
			102	KURUNDWAD	16.12.2006				151	AJARA	13.03.2007	
			103	PANHALA	16.12.2006				152	BHUDARGAD	13.03.2007	
									153	RADHANAGARI	13.03.2007	
									154	GAGANBAWDA	13.03.2007	
									155	SHAHUWADI	13.03.2007	
D. AURANGABAD DIVISION												
17. AURANGABAD												
18	AURANGABAD	28.04.2005	104	KANNAD	16.12.2006	15	AURANGABAD	20.03.2007	156	SOYGAON	13.03.2007	852
			105	PAITHAN	16.12.2006				157	SILLOD	13.03.2007	
			106	VAIJAPUR	16.12.2006				158	KANNAD	13.03.2007	
			107	GANGAPUR	16.12.2006				159	VAIJAPUR	13.03.2007	
			108	KHULTABAD	16.12.2006				160	GANGAPUR	13.03.2007	
			109	SILLOD	03.03.2009				161	AURANGABAD	13.03.2007	
									162	PAITHAN	13.03.2007	
									163	KHULTABAD	13.03.2007	
									164	FULAMBRI	13.03.2007	

SR. NO.	MUNICIPAL COORPORATIONS	EXPIRY DATE	SR. NO.	MUNICIPAL COUNCILS/ NAGAR PANCHAYATS	EXPIRY DATE	SR. NO.	ZILLA PARISHADS	EXPIRY DATE	SR. NO.	PANCHAYAT SAMITIS	EXPIRY DATE	NO. OF VILLAGE PANCHAYATS
1	2	3	4	5	6	7	8	9	10	11	12	13
18. JALNA												
			110	JALNA	16.12.2006	16	JALNA	20.03.2007	165	GHANSAWANGI	13.03.2007	785
			111	AMBAD	16.12.2006				166	AMBAD	13.03.2007	
			112	BHOKARDAN	16.12.2006				167	BADNAPUR	13.03.2007	
			113	PARTUR	16.12.2006				168	BHOKARDAN	13.03.2007	
									169	JAFRABAD	13.03.2007	
									170	JALNA	13.03.2007	
									171	MANTHA	13.03.2007	
									172	PARTUR	13.03.2007	
19. PARBHANI												
			114	PARBHANI	16.12.2006	17	PARBHANI	20.03.2007	173	PARBHANI	13.03.2007	763
			115	MANWAT	16.12.2006				174	GANGAKHED	13.03.2007	
			116	SONPETH	16.12.2006				175	PATHRI	13.03.2007	
			117	PURNA	16.12.2006				176	SAILU	13.03.2007	
			118	GANGAKHED	16.12.2006				177	PALAM	13.03.2007	
			119	SELU	16.12.2006				178	PURNA	13.03.2007	
			120	JINTUR	16.12.2006				179	JINTUR	13.03.2007	
			121	PATHRI	16.12.2006				180	MANWAT	13.03.2007	
									181	SONPETH	13.03.2007	
20. HINGOLI												
			122	HINGOLI	16.12.2006	18	HINGOLI	20.03.2007	182	HINGOLI	13.03.2007	566
			123	BASMATNAGAR	16.12.2006				183	KALMANURI	13.03.2007	
			124	KALAMNURI	16.12.2006				184	BASMAT	13.03.2007	
									185	AUNDHA	13.03.2007	
									186	SENGAON	13.03.2007	
21. BEED												
			125	BEED	16.12.2006	19	BEED	20.03.2007	187	BEED	13.03.2007	1018
			126	AMBEJOGAI	16.12.2006				188	GEORAI	13.03.2007	
			127	PARLI-VAIJNATH	16.12.2006				189	MAJALGAON	13.03.2007	
			128	MANJALGAON	16.12.2006				190	PATODA	13.03.2007	
			129	GEORAI	16.12.2006				191	ASHTI	13.03.2007	
			130	DHARUR	16.12.2006				192	KAIJ	13.03.2007	
									193	DHARUR	13.03.2007	
									194	AMBAJOGAI	13.03.2007	
									195	PARALI	13.03.2007	
									196	WADAWANI	13.03.2007	
									197	SHIRUR (KASAR)	13.03.2007	

SR. NO.	MUNICIPAL COORPORATIONS	EXPIRY DATE	SR. NO.	MUNICIPAL COUNCILS/ NAGAR PANCHAYATS	EXPIRY DATE	SR. NO.	ZILLA PARISHADS	EXPIRY DATE	SR. NO.	PANCHAYAT SAMITIS	EXPIRY DATE	NO. OF VILLAGE PANCHAYATS
1	2	3	4	5	6	7	8	9	10	11	12	13
22. NANDED												
19	NANDED-WAGHALA	27.10.2007	131	UMRI	16.12.2006	20	NANDED	20.03.2007	198	NANDED	13.03.2007	1311
			132	HADGAON	16.12.2006				199	HADGAON	13.03.2007	
			133	DHARMABAD	16.12.2006				200	KINWAT	13.03.2007	
			134	KINWAT	22.12.2007				201	BHOKAR	13.03.2007	
			135	BILLOLI	15.02.2007				202	DEGLOOR	13.03.2007	
			136	MUKHED	15.02.2007				203	BILOLI	13.03.2007	
			137	KANDHAR	15.02.2007				204	KANDHAR	13.03.2007	
			138	DEGLOOR	15.02.2007				205	LOHA	13.03.2007	
			139	KUNDALWADI	15.02.2007				206	MUKHED	13.03.2007	
			140	MUDKHED	15.02.2007				207	ARDHAPUR	13.03.2007	
			141	LOHA	17.12.2008				208	HIMAYATNAGAR	13.03.2007	
									209	MAHUR	13.03.2007	
									210	DHARMABAD	13.03.2007	
									211	NAIGAON	13.03.2007	
									212	MUDKHED	13.03.2007	
									213	UMARI	13.03.2007	
23. OSMANABAD												
			142	OSMANABAD	23.12.2006	21	OSMANABAD	20.03.2007	214	KALAMB	13.03.2007	620
			143	TULJAPUR	23.12.2006				215	BHOOM	13.03.2007	
			144	UMARGA	23.12.2006				216	PARANDA	13.03.2007	
			145	PARANDA	23.12.2006				217	OSMANABAD	13.03.2007	
			146	BHOOM	23.12.2006				218	OMERGA	13.03.2007	
			147	MURUM	23.12.2006				219	TULJAPUR	13.03.2007	
			148	NALDURG	23.12.2006				220	NAVIN LOHARA	13.03.2007	
			149	KALAMB	23.12.2006				221	VASHI	13.03.2007	
24. LATUR												
			150	LATUR	29.01.2007	22	LATUR	20.03.2007	222	NILANGA	13.03.2007	866
			151	UDGIR	24.01.2007				223	AUSA	13.03.2007	
			152	NILANGA	23.01.2007				224	LATUR	13.03.2007	
			153	AUSA	22.01.2007				225	RENAPUR	13.03.2007	
			154	AHMEDPUR	17.03.2007				226	AHMEDPUR	13.03.2007	
									227	CHAKUR	13.03.2007	
									228	UDGIR	13.03.2007	
									229	DEWANI	13.03.2007	
									230	SHIRUR ANANTAPAL	13.03.2007	
									231	JALKOT	13.03.2007	

SR. NO.	MUNICIPAL COORPORATIONS	EXPIRY DATE	SR. NO.	MUNICIPAL COUNCILS/ NAGAR PANCHAYATS	EXPIRY DATE	SR. NO.	ZILLA PARISHADS	EXPIRY DATE	SR. NO.	PANCHAYAT SAMITIS	EXPIRY DATE	NO. OF VILLAGE PANCHAYATS
1	2	3	4	5	6	7	8	9	10	11	12	13
E. AMRAVATI DIVISION												
25. AMRAVATI												
20	AMRAVATI	08.30.2007	155	ANJANGAON-SURJI	16.12.2006	23	AMRAVATI	20.03.2007	232	DARYAPUR	13.03.2007	840
			156	ACHALPUR	16.12.2006				233	ANJANGAON	13.03.2007	
			157	MORSHI	16.12.2006				234	ACHALPUR	13.03.2007	
			158	WARUD	16.12.2006				235	CHANDUR BAZAR	13.03.2007	
			159	DARYAPUR	16.12.2006				236	MORSHI	13.03.2007	
			160	CHANDUR RLY	16.12.2006				237	WARUD	13.03.2007	
			161	CHANDUR BAZAR	16.12.2006				238	TEOSA	14.12.2004	
			162	DHAMANGAON	16.12.2006				239	BHATKULI	13.03.2007	
			163	SHENDURJANA	16.12.2006				240	AMRAVATI	13.03.2007	
			164	CHIKHALDARA	05.01.2008				241	NANDGAON KH.	13.03.2007	
									242	CHANDUR RAILWAY	14.12.2004	
									243	CHIKHALDARA	13.03.2007	
									244	DHARANI	13.03.2007	
									245	DHAMANGAON RAILWAY	14.12.2004	
26. AKOLA												
21	AKOLA	05.03.2007	165	AKOT	16.12.2006	24	AKOLA	29.12.2008	246	AKOLA	27.12.2008	541
			166	MURTIZAPUR	16.12.2006				247	BARSHITAKLI	27.12.2008	
			167	BALAPUR	16.12.2006				248	AKOT	27.12.2008	
			168	TELHARA	16.12.2006				249	TELHARA	27.12.2008	
			169	PATUR	16.12.2006				250	BALAPUR	27.12.2008	
									251	PATUR	27.12.2008	
									252	MURTIJAPUR	27.12.2008	
27. WASHIM												
			170	WASHIM	19.12.2006	25	WASHIM	29.12.2008	253	KARANJA	27.12.2008	466
			171	KARANJA	18.12.2006				254	MANGLOORPIR	27.12.2008	
			172	MANGRULPIR	23.12.2006				255	MANORA	27.12.2008	
			173	RISOD	02.02.2009				256	WASHIM	27.12.2008	
									257	MALEGAON	27.12.2008	
									258	RISOD	27.12.2008	

SR. NO.	MUNICIPAL COORPORATIONS	EXPIRY DATE	SR. NO.	MUNICIPAL COUNCILS/ NAGAR PANCHAYATS	EXPIRY DATE	SR. NO.	ZILLA PARISHADS	EXPIRY DATE	SR. NO.	PANCHAYAT SAMITIS	EXPIRY DATE	NO. OF VILLAGE PANCHAYATS
1	2	3	4	5	6	7	8	9	10	11	12	13
28. BULDHANA												
			174	BULDHANA	20.12.2006	26	BULDHANA	20.03.2007	259	MALKAPUR	13.03.2007	866
			175	KHAMGAON	20.12.2006				260	NANDURE	13.03.2007	
			176	MALKAPUR	20.12.2006				261	MOTALA	13.03.2007	
			177	SHEGAON	20.12.2006				262	BULDHANA	13.03.2007	
			178	JALGAON-JAMOD	20.12.2006				263	CHIKLI	13.03.2007	
			179	MEHEKAR	20.12.2006				264	DEOOLGAONRAJA	13.03.2007	
			180	LONAR	04.04.2009				265	SHINDAKHEDRAJA	13.03.2007	
			181	SHINDKHED RAJA	04.04.2009				266	LONAR	13.03.2007	
			182	NANDURA	20.12.2006				267	MEHEKAR	13.03.2007	
			183	CHIKHALI	20.12.2006				268	KHAMGAON	13.03.2007	
			184	DEULGAON RAJA	20.12.2006				269	SHEGAON	13.03.2007	
									270	JALGAON JAMOD	13.03.2007	
									271	SANGRAMPUR	13.03.2007	
29. YAVATMAL												
			185	YEOTMAL	16.12.2006	27	YEOTMAL	20.03.2007	272	YEOTMAL	13.03.2007	1204
			186	PUSAD	16.12.2006				273	KALAMB	13.03.2007	
			187	VANI	16.12.2006				274	BABULGAON	13.03.2007	
			188	DIGRAS	16.12.2006				275	ARNI	13.03.2007	
			189	DARWHA	16.12.2006				276	DARWHA	13.03.2007	
			190	UMARKHED	16.12.2006				277	DIGRAS	13.03.2007	
			191	GHANTANJI	16.12.2006				278	NER	13.03.2007	
			192	PANDHARKAWDA	29.12.2007				279	KELAPUR	13.03.2007	
									280	GHATANJI	13.03.2007	
									281	RALEGAON	13.03.2007	
									282	WANI	13.03.2007	
									283	MAREGAON	13.03.2007	
									284	ZARIZAMANI	13.03.2007	
									285	PUSAD	13.03.2007	
									286	UMARKHED	13.03.2007	
									287	MAHAGAON	13.03.2007	

SR. NO.	MUNICIPAL COORPORATIONS	EXPIRY DATE	SR. NO.	MUNICIPAL COUNCILS/ NAGAR PANCHAYATS	EXPIRY DATE	SR. NO.	ZILLA PARISHADS	EXPIRY DATE	SR. NO.	PANCHAYAT SAMITIS	EXPIRY DATE	NO. OF VILLAGE PANCHAYATS
1	2	3	4	5	6	7	8	9	10	11	12	13
F. NAGPUR DIVISION												
30. NAGPUR												
22	NAGPUR	04.03.2007	193	KAMTHI	06.02.2007	28	NAGPUR	20.03.2007	288	NAGPUR RURAL	13.03.2007	775
			194	UMRED	06.02.2007				289	KAMTHI	13.03.2007	
			195	RAMTEK	06.02.2007				290	HINGNA	13.03.2007	
			196	KHAPA	06.02.2007				291	KATOL N316	13.03.2007	
			197	KALMESHWAR	06.02.2007				292	NARKHED	13.03.2007	
			198	NARKHED	06.02.2007				293	SAWNER	13.03.2007	
			199	MOHPA	06.02.2007				294	KALMESHWAR	13.03.2007	
			200	MOWAD	19.04.2005				295	MAUDA	13.03.2007	
			201	SAONER	06.02.2007				296	UMERREAD	13.03.2007	
			202	KATOL	06.02.2007				297	BHIWAPUR	13.03.2007	
									298	KUHI	13.03.2007	
									299	PARSHIWN	13.03.2007	
									300	RAMTEK	13.03.2007	
31. WARDHA												
			203	WARDHA	16.12.2006	29	WARDHA	20.03.2007	301	KARANJA	13.03.2007	517
			204	HINGANGHAT	16.12.2006				302	ASHTI	13.03.2007	
			205	DEVLI	16.12.2006				303	ARVI	13.03.2007	
			206	SHINDI	16.12.2006				304	DEOLI	13.03.2007	
			207	PULGAON	16.12.2006				305	WARDHA	13.03.2007	
			208	ARWI	16.12.2006				306	SELOO	13.03.2007	
									307	HINGNGHAT	13.03.2007	
									308	SAMUDRAPUR	13.03.2007	
32. BHANDARA												
			209	BHANDARA	07.02.2007	30	BHANDARA	14.07.2005	309	BHANDARA	11.07.2005	540
			210	PAONI	16.12.2006				310	MOHADI	11.07.2005	
			211	TUMSAR	07.02.2007				311	TUMSAR	11.07.2005	
									312	PAONI	11.07.2005	
									313	SAKOLI	11.07.2005	
									314	LAKHANDOOR	11.07.2005	
									315	LAKHANI	11.07.2005	
33. GONDIA												
			212	GONDIA	06.02.2007	31	GONDIA	14.07.2005	316	GONDIYA	11.07.2005	554
			213	TIRORA	06.02.2007				317	TIRODA	11.07.2005	
									318	GOREGAON	11.07.2005	
									319	DEORI	11.07.2005	
									320	AMGAON	11.07.2005	
									321	SALEKASA	11.07.2005	
									322	SADAK ARJUNI	11.07.2005	
									323	ARJUNI MOREGAON	11.07.2005	

SR. NO.	MUNICIPAL COORPORATIONS	EXPIRY DATE	SR. NO.	MUNICIPAL COUNCILS/ NAGAR PANCHAYATS	EXPIRY DATE	SR. NO.	ZILLA PARISHADS	EXPIRY DATE	SR. NO.	PANCHAYAT SAMITIS	EXPIRY DATE	NO. OF VILLAGE PANCHAYATS
1	2	3	4	5	6	7	8	9	10	11	12	13
34. CHANDRAPUR												
			214	CHANDRAPUR	31.12.2006	32	CHANDRAPUR	20.03.2007	324	RAJURA	13.03.2007	848
			215	BALLARPUR	21.12.2006				325	KORPANA	13.03.2007	
			216	BHANDRAWATI	06.10.2008				326	CHANDRAPUR	13.03.2007	
			217	RAJURA	21.12.2006				327	BHADRAVATI	13.03.2007	
			218	MUL	21.12.2006				328	VARORA	13.03.2007	
			219	BRAHMAPURI	02.02.2009				329	CHIMUR	13.03.2007	
			220	WARORA	31.12.2006				330	NAGBHID	13.03.2007	
									331	BRAMHAPURI	13.03.2007	
									332	SINDEVAHI	13.03.2007	
									333	SAWLI	13.03.2007	
									334	MUL	13.03.2007	
									335	GONDPIMPRI	13.03.2007	
									336	BALLARPUR	13.03.2007	
									337	POMBHUNA	13.03.2007	
35. GADCHIROLI												
			221	GADCHIROLI	14.12.2006	33	GADCHIROLI	20.03.2007	338	GADCHIROLI	13.03.2007	467
			222	DESAIGANJ	14.12.2006				339	ARMORI	13.03.2007	
									340	DESAIGANJ (WADSA)	13.03.2007	
									341	CHAMORSHI	13.03.2007	
									342	MULCHERA	13.03.2007	
									343	KURKHEDA	13.03.2007	
									344	KORCHI	13.03.2007	
									345	AHERI	13.03.2007	
									346	SIRONCHA	13.03.2007	
									347	ATAPALLI	13.03.2007	
									348	BHAMARAGAD	13.03.2007	
									349	DHANORA	13.03.2007	

STATEMENT - LB - C
NUMBER OF GENERAL ELECTIONS HELD YEARWISE

Sr.No.	Division	Sr.No.	District	Local Bodies	ELECTIONS HELD									
					1994	1995	1996	1997	1998	1999	2000	2001	2002	2003
[1]	[2]	[3]	[4]	[5]	[6]	[7]	[8]	[9]	[10]	[11]	[12]	[13]	[14]	[15]
1	Konkan	1	Mumbai City & Suburb	MC	0			1						1
				MNC										
				ZP										
				PS										
				VP										
				Total	0	0	0	1	0	0	0	0	1	0
		2	Thane	MC	0	2		2			2		4	
				MNC			3	2		1		3	3	
				ZP				1					1	
				PS				12					13	
				VP		683		148	89	4	188	461	124	11
				Total	0	685	3	165	89	5	190	464	145	11
		3	Raigad	MC	0									
				MNC			10			1		10		
				ZP				1					1	
				PS				14					15	
				VP		105		248	202	250	98	7	250	188
				Total	0	105	10	263	202	251	98	17	266	188
		4	Ratnagiri	MC	0									
				MNC*			4					5		1
				ZP				1					1	
				PS				9					9	
				VP		528		233	4	65	477		204	1
				Total	0	528	4	243	4	65	477	5	214	2
		5	Sindhudurg	MC	0									
				MNC*			3					3		1
				ZP				1					1	
				PS				7					8	
				VP		74		335	14	5	73	3	316	
				Total	0	74	3	343	14	5	73	6	325	1
2	Nashik	1	Nashik	MC	0			1					2	
				MNC			7	2				7	2	
				ZP				1					1	
				PS				13					15	
				VP		918		199	39	186	633	38	203	30
				Total	0	918	7	216	39	186	633	45	223	30

Sr.No.	Division	Sr.No.	District	Local Bodies	ELECTIONS HELD									
					1994	1995	1996	1997	1998	1999	2000	2001	2002	2003
[1]	[2]	[3]	[4]	[5]	[6]	[7]	[8]	[9]	[10]	[11]	[12]	[13]	[14]	[15]
		2	Dhule	MC	0									1
				MNC			4	3				2		
				ZP				1	1					1
				PS				10	4					4
				VP		648		150	68	152	257	3	109	55
				Total	0	648	4	164	73	152	257	5	109	61
		3	Nandurbar	MC	0									
				MNC								1	3	
				ZP					1					1
				PS					6					6
				VP								365	55	
				Total	0	0	0	0	7	0	0	366	58	7
		4	Jalgaon	MC	0									1
				MNC			13					13		1
				ZP					1					1
				PS					13				15	
				VP		813	2	149	157	24	754	3	119	22
				Total	0	813	15	163	157	24	754	16	135	24
		5	Ahmednagar	MC	0									1
				MNC			8			2		1		
				ZP				1						1
				PS				13					14	
				VP		822		216	193	65	769	54	197	111
				Total	0	822	8	230	193	67	769	55	212	112
3	Pune	1	Pune	MC	0			2						2
				MNC			3	7	1			10	7	1
				ZP				1						1
				PS				13					13	
				VP		832	2	245	223	103	709	55	239	120
				Total	0	832	5	268	224	103	709	65	262	121
		2	Satara	MC	0									
				MNC			8					8		
				ZP				1						1
				PS				11					11	
				VP		883		338	114	124	880	10	339	38
				Total	0	883	8	350	114	124	880	18	351	38
		3	Sangli	MC	0				1					1
				MNC			7					4		
				ZP				1						1
				PS				8					9	
				VP		153		471	86	1	153	1	463	84
				Total	0	153	7	480	87	1	153	5	473	85

Sr.No.	Division	Sr.No.	District	Local Bodies	ELECTIONS HELD									
					1994	1995	1996	1997	1998	1999	2000	2001	2002	2003
[1]	[2]	[3]	[4]	[5]	[6]	[7]	[8]	[9]	[10]	[11]	[12]	[13]	[14]	[15]
		4	Solapur	MC	0			1					1	
				MNC			9					9		
				ZP				1					1	
				PS				11					11	
				VP		670	2	233	77	40	666	1	182	38
				Total	0	670	11	246	77	40	666	10	195	38
		5	Kolhapur	MC	0	1					1			
				MNC			9					9		
				ZP				1					1	
				PS				12					12	
				VP		432		501	78	18	409	1	472	76
				Total	0	433	9	514	78	18	410	10	485	76
4	Aurangabad	1	Aurangabad	MC	0	1					1			
				MNC			4	1		1		4	1	
				ZP				1					1	
				PS				8					9	
				VP		594		237			592	3	238	9
				Total	0	595	4	247	0	1	593	7	249	9
		2	Jalna	MC	0									
				MNC			4					4		
				ZP				1					1	
				PS				8					8	
				VP		488		291			482	2	129	1
				Total	0	488	4	300	0	0	482	6	138	1
		3	Parbhani	MC	0									
				MNC			11					11		
				ZP				1					1	
				PS				12					9	
				VP		1067		190	2		1054	10	2	
				Total	0	1067	11	203	2	0	1054	21	12	0
		4	Hingoli	MC	0									
				MNC										
				ZP									1	
				PS									5	
				VP						190				
				Total	0	0	0	0	0	190	0	0	6	0
		5	Beed	MC	0									
				MNC			6					6		
				ZP				1					1	
				PS				9					11	
				VP		113		769	115	18	211		665	15
				Total	0	113	6	779	115	18	211	6	677	15

Sr.No.	Division	Sr.No.	District	Local Bodies	ELECTIONS HELD									
					1994	1995	1996	1997	1998	1999	2000	2001	2002	2003
[1]	[2]	[3]	[4]	[5]	[6]	[7]	[8]	[9]	[10]	[11]	[12]	[13]	[14]	[15]
		6	Nanded	MC	0			1						1
				MNC		1	4	8				3		6
				ZP				1						1
				PS				9						16
				VP		1104		187	5		979	79		
				Total	0	1105	4	206	5	0	979	82	24	1
		7	Osmanabad	MC	0									
				MNC			8					8		
				ZP				1						1
				PS				6						8
				VP		441		170			435	1	168	
				Total	0	441	8	177	0	0	435	9	177	0
		8	Latur	MC	0									
				MNC			4	1				4	1	
				ZP				1					1	
				PS				7					10	
				VP		420		361			415	3	358	2
				Total	0	420	4	370	0	0	415	7	370	2
5	Amravati	1	Amravati	MC	0			1					1	
				MNC			9	1				9	1	
				ZP				1					1	
				PS				13		3			11	
				VP		558		275			537	1	273	2
				Total	0	558	9	291	0	3	537	10	287	2
		2	Akola	MC	0								1	
				MNC			9			1		6		
				ZP				1	1					1
				PS				13	7					7
				VP		402		581		47	409		281	1
				Total	0	402	9	595	8	48	409	6	282	9
		3	Washim	MC	0									
				MNC								3		
				ZP					1					1
				PS					6					6
				VP									290	
				Total	0	0	0	0	7	0	0	3	290	7
		4	Buldhana	MC	0									
				MNC			9			2		9		
				ZP				1					1	
				PS				13					13	
				VP		548		275	41		535	1	269	2
				Total	0	548	9	289	41	2	535	10	283	2

Sr.No.	Division	Sr.No.	District	Local Bodies	ELECTIONS HELD									
					1994	1995	1996	1997	1998	1999	2000	2001	2002	2003
[1]	[2]	[3]	[4]	[5]	[6]	[7]	[8]	[9]	[10]	[11]	[12]	[13]	[14]	[15]
		5	Yavatmal	MC	0									
				MNC			7	1				7	1	
				ZP				1					1	
				PS				16					16	
				VP		1075		128			993			35
				Total	0	1075	7	146	0	0	993	7	18	35
6	Nagpur	1	Nagpur	MC	0			1					1	
				MNC		1		9				9	9	
				ZP				1					1	
				PS				13					13	
				VP		133		248	394		133		225	354
				Total	0	134	0	272	394	0	133	9	249	354
		2	Wardha	MC	0									
				MNC			6					6		
				ZP				1					1	
				PS				8					8	
				VP		51		120	13	322	50	2	117	4
				Total	0	51	6	129	13	322	50	8	126	4
		3	Bhandara	MC	0									
				MNC			1	4				4	2	
				ZP				1			1			
				PS				14			7			
				VP		352		738			344	2	380	
				Total	0	352	1	757	0	0	352	6	382	0
		4	Gondia	MC	0									
				MNC								1	2	
				ZP							1			
				PS							8			
				VP									357	1
				Total	0	0	0	0	0	0	9	1	359	1
		5	Chandrapur	MC	0									
				MNC			5	1				7		
				ZP				1					1	
				PS				12					14	
				VP		740	1	60	11	1	655	20	62	2
				Total	0	740	6	74	11	1	655	27	77	2
		6	Gadchiroli	MC	0									
				MNC			2					2		
				ZP				1					1	
				PS				12					12	
				VP		388		58	18	2	380		74	19
				Total	0	388	2	71	18	2	380	2	87	19
			GRAND TOTAL		0	16041	184	8552	1972	1628	14291	1314	7547	1257

N.B. Washim & Nandurbar districts came into existence in the year 1998
Hingoli & Gondia came into existence in the year 1999

* Includes Elections to Dapoli Nagar Panchayat in Ratnagiri District & Shirdi Nagar Panchayat in Ahmednagar District held in the year 2001 & Election to Kankavali Nagar Panchayat in Sindhudurg District held in the year

STATEMENT - MC - A - 1
POPULATION, TOTAL SEATS & RESERVATIONS IN THE MUNICIPAL CORPORATIONS ELECTIONS
HELD DURING 1995 TO 1998

SR. NO.	MUNCIPAL CORPORATION	POPULATION AS PER 1991 CENSUS			TOTAL SEATS	DETAILS REGARDING RESERVATIONS..								VOTERS			DATE OF ELECTION
		TOTAL	SC	ST		GEN		SC		ST		BCC		TOTAL	MALE	FEMALE	
						T	W	T	W	T	W	T	W				
1	2	3	4	5	6	7	8	9	10	11	12	13	14	15	16	17	18
1	Aurangabad	573272	109105	6373	82	43	14	16	5	1	0	22	7	313583	164479	149104	16.04.1995
2	Navi Mumbai	318447	28652	8367	57	36	12	5	2	1	0	15	5	235374	129719	105655	14.04.1995
3	Kalyan-Dombivli	820562	55195	15543	96	62	20	6	2	2	1	26	9	513376	277606	235770	10.09.1995
4	Kolhapur	406370	48492	674	72	44	15	9	3	0	0	19	6	244408	125512	118896	15.10.1995
5	Greater Mumbai	9926790	646927	103796	221	145	48	14	4	2	1	60	20	7687273	4397462	3289811	23.02.1997
6	Thane	802524	48879	27083	95	60	20	6	2	3	1	26	8	781108	437365	343743	23.02.1997
7	Ulhasnagar	369077	45812	3274	69	40	14	9	3	1	0	19	6	396745	215889	180856	23.02.1997
8	Nashik	656925	81229	46390	87	47	17	11	3	6	2	23	7	547154	290418	256736	23.02.1997
9	Pune	1566651	231983	16751	124	72	24	18	6	1	0	33	11	1161084	594916	566168	23.02.1997
10	Pimpri-Chinchwad	517083	82996	8392	79	44	15	13	4	1	0	21	7	572538	393931	178607	23.02.1997
11	Solapur	710076	103197	13173	90	51	17	13	4	2	1	24	8	494042	252200	241842	23.02.1997
12	Nagpur	1624752	315640	180885	129	55	20	25	8	14	4	35	11	1280320	670744	609576	23.02.1997
13	Amravati	421576	61051	14402	73	40	14	11	3	2	1	20	6	313583	164479	149104	23.02.1997
14	Nanded-Waghala	314310	42902	6611	65	37	12	9	3	1	0	18	6	216229	114754	101475	21.09.1997
15	Sangli-Miraj-Kupwad	347489	47350	1035	68	41	13	9	3	0	0	18	6	257401	133013	124388	26.07.1998
	TOTAL	19375904	1949410	452749	1407	817	275	174	55	37	11	379	123	15014218	8362487	6651731	

STATEMENT - MC - A - 2**POPULATION, TOTAL SEATS & RESERVATIONS IN THE MUNICIPAL CORPORATIONS ELECTIONS
HELD DURING 2000 TO 2003**

SR. NO.	MUNICIPAL CORPORATION	POPULATION AS PER				TOTAL NO. OF		DETAILS REGARDING RESERVATIONS..								VOTERS			% OF VOTES POLLED	DATE OF ELECTION
		2001 CENSUS	1991 CENSUS			WARDS	SEATS	GEN		SC		ST		BCC		TOTAL	MALE	FEMALE		
			TOTAL	SC	ST			T	W	T	W	T	W	T	W					
1	2	3	4	5	6	7	8	9	10	11	12	13	14	15	16	17	18	19	20	21
1	Aurangabad	872667	573272	109105	6373	83	83	44	15	16	5	1	0	22	7	163922	89282	74640	57.00	09.04.2000
2	Navi-Mumbai	703947	318447	28652	8367	66	66	40	13	6	2	2	1	18	6	322660	188621	134039	63.53	26.03.2000
3	Kalyan-Dombivli	1193266	820562	55195	15543	96	96	62	20	6	2	2	1	26	9	645841	348777	297064	51.00	17.09.2000
4	Kolhapur	485183	406370	48492	674	72	72	44	15	9	3	0	0	19	6	322791	168281	154510	70.01	15.10.2000
5	Nagpur	2051320	1624752	315640	180885	45	136	58	20	26	9	15	5	37	12	1304257	686809	617448	49.07	10.02.2002
6	Pune	2540069	1848077	259137	19811	48	146	85	28	20	7	2	1	39	13	1167267	613466	553801	50.81	10.02.2002
7	Solapur	873037	710076	103197	13173	32	98	56	18	14	5	2	1	26	9	522299	272777	249522	60.38	10.02.2002
8	Akola	399978	328034	32831	9365	23	71	43	14	7	3	2	1	19	6	254950	133800	121150	60.29	10.02.2002
9	Amravati	549370	421576	61051	14402	27	81	44	15	12	4	3	1	22	7	330483	175772	154711	58.04	10.02.2002
10	Brihan Mumbai	11914398	9926790	646927	103796	227	227	149	50	15	5	2	1	61	20	8044198	4631599	3412599	43.25	10.02.2002
11	Thane	1261517	802524	48879	27083	38	116	74	24	7	3	4	2	31	10	785539	443755	341784	43.13	10.02.2002
12	Pimpri-Chinchwad	1006417	624759	98523	12219	35	105	58	19	17	6	2	1	28	9	525402	294416	230986	59.44	10.02.2002
13	Nashik	1076967	656925	81229	46390	36	108	58	18	13	5	8	3	29	10	560636	300050	260586	55.40	10.02.2002
14	Ulhasnagar	472943	369077	45812	3274	25	76	45	16	9	3	1	0	21	7	411608	226971	184637	37.40	10.02.2002
15	Bhiwandi-Nizampur	598703	379070	11243	4317	28	84	58	19	2	1	1	0	23	8	356898	235507	121391	39.67	12.05.2002
16	Malegaon	409190	342595	9843	5209	24	72	50	17	2	1	1	0	19	6	233785	120290	113495	62.54	12.05.2002
17	Mira-Bhayandar	520301	175605	3767	5407	26	79	54	18	2	1	2	1	21	7	264955	151879	113076	30.31	11.08.2002
18	Nanded-Waghala	430598	314310	42902	6611	24	73	41	13	10	4	2	1	20	7	223374	119078	104296	61.03	06.10.2002
19	Sangli-Miraj-Kupwad	436639	348103	47411	1035	24	74	44	14	10	4	0	0	20	7	273402	137945	135457	76.19	20.07.2003
20	Jalgaon	368579	242193	12245	10477	23	69	44	15	3	1	3	1	19	6	215682	113666	102016	64.58	14.09.2003
21	Ahmednagar	307455	234441	27520	1699	21	65	39	13	8	3	0	0	18	6	186821	98382	88439	67.18	14.12.2003
22	Dhule	341473	278317	20381	10229	22	67	42	14	5	2	2	1	18	6	207981	106049	101932	67.76	14.12.2003
	TOTAL	28814017	21745875	2109982	506339	1045	2064	1232	408	219	79	57	22	556	184	17324751	9657172	7667579	55.82	

STATEMENT - MC - B

**TOTAL NO. OF VALID VOTES AND PERCENTAGE OF VOTES OBTAINED BY DIFFERENT POLITICAL PARTIES IN THE MUNICIPAL CORPORATIONS ELECTIONS
HELD DURING 2001-2003**

SR. NO.	MUNICIPAL CORPORATION	TOTAL NO. OF SEATS	PARTYWISE PERCENTAGE OF VOTES WITH TOTAL VALID VOTES																	TOTAL VOTES
			INC	NCP	BJP	SS	JD(S)	RPI	CPI(M)	ML	SP	SMP	BSP	BRP	A/F	CPI	RPI (DF)	ORS	IND	
1	2	3	4	5	6	7	8	9	10	11	12	13	14	15	16	17	18	19	20	21
1	BRIHAN-MUMBAI	227	26.48	12.66	9.06	28.10	0.38	0.12	0.27	0.21	0.22	6.01	0.79	0.66	0.00	0.34	1.19	0.13	13.39	3383349
2	THANE	116	23.30	23.75	7.82	27.86	1.68	1.13	0.00	0.17	0.00	2.23	0.33	0.11	1.35	0.15	0.08	0.90	9.13	963330
3	ULHASNAGAR	76	15.87	34.70	14.61	11.87	0.00	1.50	0.04	0.00	0.34	0.81	3.53	0.64	3.14	0.00	0.38	0.00	12.58	423885
4	PUNE	146	31.09	20.06	19.07	13.58	0.28	0.26	0.04	0.00	0.00	0.07	1.16	2.02	0.00	0.00	0.01	0.56	11.81	2074806
5	PIMPRI-CHINCHWAD	105	24.92	28.53	11.00	11.04	1.09	0.33	0.00	0.00	0.00	0.09	0.48	0.88	1.19	0.00	0.00	0.15	20.30	880873
6	SOLAPUR	98	30.27	16.78	20.64	12.22	0.46	0.46	3.65	0.31	0.00	1.48	1.01	0.59	1.08	0.24	0.06	0.65	10.12	912929
7	NASHIK	108	19.97	22.44	14.00	19.42	0.08	0.41	1.88	0.00	0.00	1.29	0.57	0.00	0.00	0.05	0.00	0.00	19.88	861568
8	AKOLA	71	15.94	10.51	14.11	12.30	1.21	1.03	0.00	2.71	0.00	1.04	1.33	11.96	11.92	0.00	0.50	5.92	9.52	447436
9	AMRAVATI	81	26.28	14.84	19.34	10.91	0.44	2.40	0.02	0.47	0.00	2.81	2.31	1.56	0.17	0.40	1.01	0.32	16.72	539668
10	NAGPUR	136	27.74	12.77	27.95	6.78	0.16	1.82	0.04	0.17	0.66	1.17	5.73	2.88	2.79	0.31	1.73	0.47	6.83	1883752
11	BHIWANDI-NIZAMPUR	84	26.96	2.67	3.40	8.38	0.00	0.08	0.05	0.00	16.41	0.00	0.49	0.00	10.73	0.14	0.00	0.24	30.44	402420
12	MALEGAON	72	23.09	1.77	3.73	7.25	32.57	0.00	0.12	1.33	17.07	0.00	0.17	0.00	4.23	0.03	0.00	0.00	8.64	417212
13	MIRA-BHANDAR	79	21.46	23.02	18.78	13.39	2.83	0.00	0.00	0.00	0.00	0.00	0.00	0.00	12.55	0.00	0.00	0.00	7.97	267662
14	NANDED WAGHALA	73	22.92	9.82	10.59	18.32	0.20	0.26	0.00	4.09	0.00	2.92	0.97	6.57	0.00	0.00	0.00	0.30	23.04	386496
15	SANGLI-MIRAJ-KUPWA	74	27.80	29.51	17.59	1.95	4.16	0.00	0.25	0.00	0.00	0.25	0.16	0.00	2.80	0.00	0.00	0.00	15.53	595570
16	JALGAON	69	4.40	43.75	31.74	9.23	0.00	0.00	0.00	0.00	0.00	0.00	0.01	0.00	0.91	0.00	0.00	0.64	9.32	380788
17	AHMEDNAGAR	65	16.67	11.61	15.12	21.41	0.00	0.00	0.00	0.00	0.00	0.00	0.00	0.00	0.00	0.00	0.00	0.00	35.19	352185
18	DHULE	67	13.36	23.18	8.44	22.13	0.12	0.00	0.00	0.00	0.00	2.31	0.00	0.36	1.01	0.00	0.00	11.90	17.19	393599
	TOTAL	1747	24.93	17.84	15.24	16.37	1.48	0.58	0.40	0.33	1.02	2.05	1.42	1.44	1.75	0.16	0.54	0.77	13.69	15567528

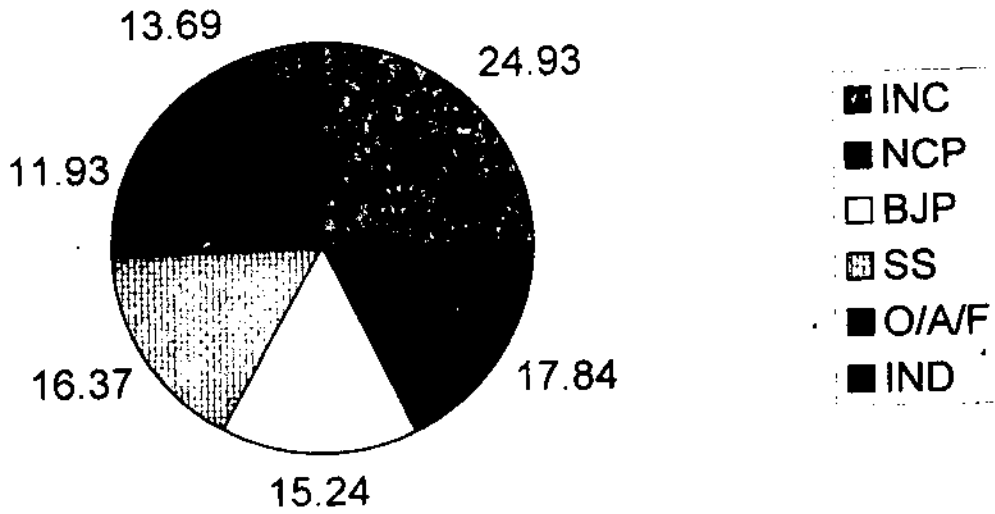
STATEMENT - MC - C - 1**SEATS WON BY DIFFERENT POLITICAL PARTIES IN THE MUNICIPAL CORPORATIONS ELECTIONS
HELD DURING 1995 TO 1998**

SR. NO.	MUNICIPAL CORPORATION	TOTAL SEATS	SEATS WON BY DIFFERENT POLITICAL PARTIES /OTHERS/INDEPENDENTS....									
			INC	BJP	SS	CPI	CPI(M)	JD	SP	RPI	O/AF	IND
1	2	3	4	5	6	7	8	9	10	11	12	13
1	AURANGABAD	82		7	34	1		2	1		7	30
2	NAVI MUMBAI	57	12		34							11
3	KALYAN-DOMBIVILI**	96	16	23	40					1		6
4	KOLHAPUR	72		2	10							60
5	BRIHAN MUMBAI	221	49	26	103	1		3	21	3		15
6	THANE	95	26	11	39			4	3	1		11
7	ULHASNAGAR	69	13	12	18					7	14	5
8	NASHIK	87	32	16	21		1			2		15
9	PUNE	124	67	20	15			1		6		15
10	PIMPRI-CHINCHWAD	79	46	7	9						1	16
11	SOLAPUR	90	32	26	11		3	3	2	2	1	10
12	NAGPUR	129		64	2	1		4		14	8	36
13	AMRAVATI	73	13	23	8			1		3		25
14	NANDED-WAGHALA	65	17	7	13			7	1			20
15	SANGLI-MIRAJ-KUPWAD	68	30	3				9	1	3	5	17
	TOTAL	1407	353	247	357	3	4	34	29	42	36	292
	**NOMINATIONS WERE NOT RECEIVED FOR 10 WARDS HENCE ELECTIONS HELD FOR 86 WARDS.											

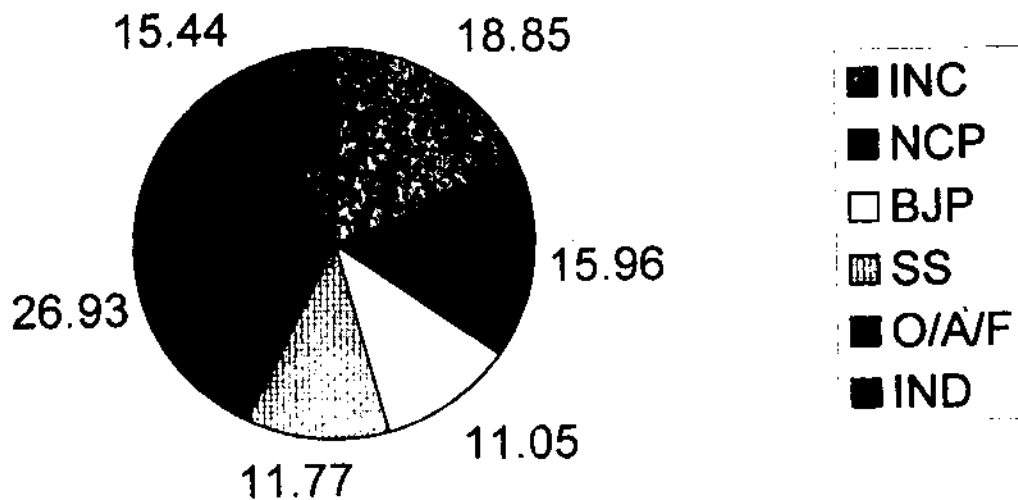
STATEMENT - MC - C - 2
SEATS WON BY DIFFERENT POLITICAL PARTIES IN THE MUNICIPAL CORPORATIONS ELECTIONS
HELD DURING 2000 TO 2003

SR. NO.	MUNCIPAL CORPORATION	TOTAL WARDS	TOTAL SEATS	SEATS WON BY DIFFERENT POLITICAL PARTIES /OTHERS/INDEPENDENTS....											
				INC	NCP	BJP	BSP	CPI	CPI(M)	SS	JD(S)	SWP	SMP	O/AF	IND
1	2	3	4	5	7	8	9	10	11	12	13	14	15	16	17
1	Aurangabad	83	83	18	7	16				20					22
2	Navi-Mumbai	66	66	15	27					11					13
3	Kalyan-Dombivli	96	96	18	10	21				26					11
4	Kolhapur	72	72		2	1				6					63
5	Nagpur	45	136	50	12	52	9			2		1	1	4	5
6	Pune	48	146	61	22	33				20				0	10
7	Solapur	32	98	42	12	29	1		3	11				0	
8	Akola	23	71	9	3	19				13	1			22	4
9	Amravati	27	81	29	4	20				17		2		4	5
10	Brihan Mumbai	227	227	61	12	35				98		10		2	9
11	Thane	38	116	13	26	14				49	1	1		5	7
12	Pimpri-Chinchwad	35	105	31	36	13				12	1			0	12
13	Nashik	36	108	16	23	22		2		38		1		0	6
14	Ulhasnagar	25	76	9	41	8				11				4	3
15	Bhiwandi-Nizampur	28	84	23	1	3				9			17	8	23
16	Malegaon	24	72	9		1				10	35	12		5	
17	Mira-Bhayandar	26	79	18	30	15				4	3			0	9
18	Nanded-Waghala	24	73	21	7	6				21		3		7	8
19	Sangli-Miraj-Kupwad	24	74	23	32	9				1	3	1		5	
20	Jalgaon	23	69		34	27				5				3	
21	Ahmednagar	21	65	15	5	15				18				2	10
22	Dhule	22	67	8	21	6				24				4	4
	TOTAL	1045	2064	489	367	365	10	2	3	426	44	31	18	184	115

**PERCENTAGE OF VOTES POLLED
BY DIFFERENT POLITICAL PARTIES AND OTEHRS
DURING MUNICIPAL CORPORATIONS ELECTIONS 2001-2003**



**PERCENTAGE OF VOTES POLLED
BY DIFFERENT POLITICAL PARTIES AND OTEHRS
DURING MUNICIPAL COUNCILS ELECTIONS 2001-2003**



STATEMENT - MNC - A - 1
POPULATION, TOTAL SEATS & RESERVATIONS IN THE MUNICIPAL COUNCILS & NAGAR PANCHAYATS ELECTIONS
HELD DURING 1995 TO 1998

SR. NO.	MUNICIPAL COUNCILS	DISTRICT	POPULATION AS PER 1991 CENSUS			TOTAL SEATS	DETAILS REGARDING RESERVATIONS..										VOTERS			DATE OF ELECTION
			TOTAL	SC	ST		GEN		SC		ST		BCC		TOTAL	MALE	FEMALE			
							T	W	T	W	T	W	T	W						
1	2	3	4	5	6	7	8	9	10	11	12	13	14	15	16	17	18	19		
1	MOWAD	NAGPUR	7854	566	1562	10	4	1	1	0	2	1	3	1	5252	2755	2497	22.01.1995		
2	NALASOPARA	THANE	61682	2035	2182	20	13	5	1	0	1	0	5	2	51852	28860	22992	19.04.1995		
3	KULGAON-BADALAPUR	THANE	52133	2470	3674	18	11	4	1	0	1	0	5	2	35922	19395	16527	19.04.1995		
4	AMBARNATH	THANE	127745	14210	5883	41	23	7	5	2	2	1	11	4	84154	46740	37414	19.04.1995		
5	NAVGHAR-MANIKPUR	THANE	59324	2125	1011	19	13	4	1	0	0	0	5	2	53476	29073	24403	19.04.1995		
6	BHIWANDI-NIZAMPUR	THANE	379070	11243	4317	65	44	15	2	1	1	0	18	6	341653	204991	136662	01.12.1996		
7	VASAI	THANE	39781	599	2451	21	14	5	0	0	1	0	6	2	32650	17042	15608	01.12.1996		
8	VIRAR	THANE	57600	1053	2111	26	18	7	0	0	1	0	7	2	54149	29695	24454	01.12.1996		
9	PANVEL	RAIGAD	58986	3021	1375	25	16	6	1	0	1	0	7	2	48490	25994	22496	01.12.1996		
10	KHOPOLI	RAIGAD	45039	2234	2553	24	16	6	1	0	1	0	6	2	33472	18248	15224	01.12.1996		
11	ALIBAG	RAIGAD	16289	1029	2435	17	8	3	1	0	3	1	5	2	12555	6575	5980	01.12.1996		
12	MAHAD	RAIGAD	18662	1270	276	17	11	4	1	0	0	0	5	2	14302	7529	6773	01.12.1996		
13	PEN	RAIGAD	21588	1219	1205	17	10	4	1	0	1	0	5	2	17381	8984	8397	01.12.1996		
14	ROHA	RAIGAD	14827	354	83	17	12	4	0	0	0	0	5	2	11010	5909	5101	01.12.1996		
15	URAN	RAIGAD	17775	1183	1870	17	9	3	1	0	2	1	5	2	14071	7421	6650	01.12.1996		
16	MURUD-JANJIRA	RAIGAD	12111	267	1484	17	10	3	0	0	2	1	5	2	8215	3907	4308	01.12.1996		
17	SHRIWARDHAN	RAIGAD	14774	459	2154	17	9	3	1	0	2	1	5	2	9469	4565	4904	01.12.1996		
18	MATHERAN	RAIGAD	4708	507	373	17	9	3	2	1	1	0	5	2	2918	1610	1308	01.12.1996		
19	RATNAGIRI	RATNAGIRI	56529	1087	429	25	17	6	1	0	0	0	7	2	44056	23048	21008	01.12.1996		
20	CHIPLUN	RATNAGIRI	34294	743	28	20	15	5	0	0	0	0	5	2	24662	12055	12607	01.12.1996		
21	KHED	RATNAGIRI	11288	578	91	17	11	4	1	0	0	0	5	2	8294	4156	4138	01.12.1996		
22	RAJAPUR	RATNAGIRI	9822	117	17	17	12	4	0	0	0	0	5	2	6291	3103	3188	01.12.1996		
23	MALWAN	SINDHUDURG	17986	638	92	17	11	4	1	0	0	0	5	2	11881	5743	6138	01.12.1996		
24	VENGURLA	SINDHUDURG	12257	672	1	17	11	4	1	0	0	0	5	2	8374	4077	4297	01.12.1996		
25	SAWANTWADI	SINDHUDURG	21305	917	32	17	11	4	1	0	0	0	5	2	14461	7206	7255	01.12.1996		
26	MALEGAON	NASHIK	342595	9843	5209	65	44	15	2	1	1	0	18	6	217455	125850	91605	01.12.1996		
27	MANMAD	NASHIK	61312	14410	2322	27	14	5	5	2	1	0	7	2	47583	24594	22989	01.12.1996		
28	NANDGAON	NASHIK	20434	3553	883	17	8	3	3	1	1	0	5	2	14802	7573	7229	01.12.1996		
29	SINNER	NASHIK	25864	1958	1457	17	10	4	1	0	1	0	5	2	20296	10458	9838	01.12.1996		
30	YEWALA	NASHIK	34550	2947	1319	20	12	4	2	1	1	0	5	2	25124	12839	12285	01.12.1996		
31	BHAGUR	NASHIK	12078	1845	497	17	8	3	3	1	1	0	5	2	8733	4583	4150	01.12.1996		
32	SATANA	NASHIK	27666	1791	2113	17	10	4	1	0	1	0	5	2	22838	12069	10769	01.12.1996		
33	DHULE	DHULE	278317	20381	10229	60	39	13	4	1	2	1	15	5	208937	100298	108639	01.12.1996		
34	SHIRPUR-VARWADE	DHULE	45473	3293	2821	24	15	5	2	1	1	0	6	2	31443	15251	16192	01.12.1996		
35	SHAHADA	DHULE	34256	2514	3483	20	12	4	1	0	2	1	5	2	26474	13170	13304	01.12.1996		
36	DONDAICHA-VARWADE	DHULE	34676	2339	4902	20	11	4	1	0	3	1	5	2	25330	12449	12881	01.12.1996		
37	JALGAON	JALGAON	242193	17245	10477	55	34	11	4	1	2	1	15	5	184311	96310	88001	01.12.1996		

SR. NO.	MUNICIPAL COUNCILS	DISTRICT	POPULATION AS PER 1991 CENSUS			TOTAL SEATS	DETAILS REGARDING RESERVATIONS..										VOTERS			DATE OF ELECTION
			TOTAL	SC	ST		GEN		SC		ST		BCC		TOTAL	MALE	FEMALE			
							T	W	T	W	T	W	T	W						
1	2	3	4	5	6	7	8	9	10	11	12	13	14	15	16	17	18	19		
38	BHUSAWAL	JALGAON	145143	20538	4912	43	24	8	6	2	1	0	12	4	102029	53116	48913	01.12.1996		
39	AMALNER	JALGAON	76442	5815	3575	30	19	6	2	1	1	0	8	3	49537	25446	24091	01.12.1996		
40	CHALISGAON	JALGAON	77420	7507	2231	30	18	6	3	1	1	0	8	3	54056	28476	25580	01.12.1996		
41	CHOPDA	JALGAON	49234	3549	2183	24	15	5	2	1	1	0	6	2	33961	17032	16929	01.12.1996		
42	PACHORA	JALGAON	41142	4171	1149	23	14	5	2	1	1	0	6	2	26155	13595	12560	01.12.1996		
43	FAIZPUR	JALGAON	21322	1217	1564	17	10	4	1	0	1	0	5	2	13903	7185	6718	01.12.1996		
44	YAWAL	JALGAON	28741	2436	781	18	11	3	2	1	0	0	5	2	18670	9626	9044	01.12.1996		
45	RAVER	JALGAON	23920	1699	460	17	11	4	1	0	0	0	5	2	15044	7696	7348	01.12.1996		
46	SAVDA	JALGAON	17674	1749	693	17	9	3	2	1	1	0	5	2	11327	5957	5370	01.12.1996		
47	PAROLA	JALGAON	29191	1736	708	18	12	4	1	0	0	0	5	2	18695	9609	9086	01.12.1996		
48	ERANDOL	JALGAON	27730	1554	1474	17	10	4	1	0	1	0	5	2	17516	8879	8637	01.12.1996		
49	DHARANGAON	JALGAON	32972	2059	1219	19	12	4	1	0	1	0	5	2	19912	10063	9849	01.12.1996		
50	AHMEDNAGAR	AHMEDNAGAR	181339	20671	1238	48	30	10	5	2	0	0	13	4	127591	65518	62073	01.12.1996		
51	SHRIRAMPUR	AHMEDNAGAR	71368	12137	1159	29	16	5	5	2	0	0	8	3	44630	22664	21966	01.12.1996		
52	SANGAMNER	AHMEDNAGAR	49061	3072	645	24	16	5	2	1	0	0	6	2	36807	18929	17878	01.12.1996		
53	KOPARGAON	AHMEDNAGAR	47629	5557	1163	24	15	5	3	1	1	0	5	2	36181	18420	17761	01.12.1996		
54	RAHURI	AHMEDNAGAR	28408	3799	1580	18	10	3	2	1	1	0	5	2	17785	9107	8678	01.12.1996		
55	DEOLALI-PRAVARA	AHMEDNAGAR	25320	3216	932	17	9	3	2	1	1	0	5	2	16239	8493	7746	01.12.1996		
56	PATHARDI	AHMEDNAGAR	19532	2228	161	17	10	3	2	1	0	0	5	2	13265	7112	6153	01.12.1996		
57	RAHATA-PIMPLAS	AHMEDNAGAR	17953	2806	672	17	8	3	3	1	1	0	5	2	11898	6081	5817	01.12.1996		
58	LONAVALA	PUNE	44243	3347	1877	23	14	5	2	1	1	0	6	2	28621	15043	13578	01.12.1996		
59	JUNNAR	PUNE	21416	1285	1415	17	10	4	1	0	1	0	5	2	14587	7288	7299	01.12.1996		
60	TALEGAON DABHADE	PUNE	31120	2686	938	19	11	3	2	1	1	0	5	2	21470	10593	10877	01.12.1996		
61	SATARA	SATARA	95180	10502	668	34	21	7	4	1	0	0	9	3	71352	36486	34866	01.12.1996		
62	KARAD	SATARA	56819	5748	276	26	16	6	3	1	0	0	7	2	38636	20227	18409	01.12.1996		
63	PHALTAN	SATARA	44367	7519	398	23	13	5	4	1	0	0	6	2	28763	14529	14234	01.12.1996		
64	RAHIMATPUR	SATARA	14585	1152	100	17	11	4	1	0	0	0	5	2	10195	5038	5157	01.12.1996		
65	MHASWAD	SATARA	18033	2386	32	17	10	3	2	1	0	0	5	2	11731	5866	5865	01.12.1996		
66	WAI	SATARA	26289	2327	295	17	10	3	2	1	0	0	5	2	19259	9703	9556	01.12.1996		
67	PANCHAGANI	SATARA	10569	755	11	17	11	4	1	0	0	0	5	2	5482	2757	2725	01.12.1996		
68	MAHABALESHWAR	SATARA	10564	963	274	17	10	3	2	1	0	0	5	2	6543	3554	2989	01.12.1996		
69	ICHALKARANJI	KOLHAPUR	214950	18390	861	52	34	11	4	1	0	0	14	5	150932	81088	69844	01.12.1996		
70	JAYSINGPUR	KOLHAPUR	33766	2642	248	19	13	4	1	0	0	0	5	2	25863	13064	12799	01.12.1996		
71	MALKAPUR	KOLHAPUR	5238	945	9	17	9	3	3	1	0	0	5	2	3837	1924	1913	01.12.1996		
72	MURGUD	KOLHAPUR	8598	978	0	17	10	3	2	1	0	0	5	2	6805	3453	3352	01.12.1996		
73	VADGAON	KOLHAPUR	19087	2608	0	17	10	3	2	1	0	0	5	2	13761	6969	6792	01.12.1996		
74	GADHINGLAJ	KOLHAPUR	22386	2381	43	17	10	3	2	1	0	0	5	2	15478	7865	7613	01.12.1996		
75	KURUNDWAD	KOLHAPUR	20917	1989	81	17	10	3	2	1	0	0	5	2	14165	7141	7024	01.12.1996		
76	KAGAL	KOLHAPUR	19525	2895	4	17	9	3	3	1	0	0	5	2	15612	7804	7808	01.12.1996		
77	PANHALA	KOLHAPUR	2968	367	0	17	10	3	2	1	0	0	5	2	2151	1085	1066	01.12.1996		
78	SANGLI	SANGLI	193197	25769	643	49	29	10	7	2	0	0	13	4	139419	71089	68330	01.12.1996		

SR. NO.	MUNICIPAL COUNCILS	DISTRICT	POPULATION AS PER 1991 CENSUS			TOTAL SEATS	DETAILS REGARDING RESERVATIONS..								VOTERS			DATE OF ELECTION
			TOTAL	SC	ST		GEN		SC		ST		BCC		TOTAL	MALE	FEMALE	
							T	W	T	W	T	W	T	W				
1	2	3	4	5	6	7	8	9	10	11	12	13	14	15	16	17	18	19
79	MIRAJ	SANGLI	121593	16749	325	40	23	7	6	2	0	0	11	4	88938	45279	43659	01.12.1996
80	ISLAMPUR	SANGLI	42459	4793	108	23	14	5	3	1	0	0	6	2	35558	18259	17299	01.12.1996
81	TASGAON	SANGLI	29392	2361	15	18	12	4	1	0	0	0	5	2	19340	9982	9358	01.12.1996
82	ASHTA	SANGLI	27405	4322	249	17	9	3	3	1	0	0	5	2	19078	9674	9404	01.12.1996
83	VITA	SANGLI	32018	4000	80	19	12	3	2	1	0	0	5	2	22558	11629	10929	01.12.1996
84	BARSHI	SOLAPUR	88810	12985	834	32	18	6	5	2	0	0	9	3	57923	29320	28603	01.12.1996
85	PANDHARPUR	SOLAPUR	79902	9026	3898	30	18	6	3	1	1	0	8	3	54619	28094	26525	01.12.1996
86	KARMALA	SOLAPUR	19522	3188	251	17	9	3	3	1	0	0	5	2	13186	6768	6418	01.12.1996
87	SANGOLA	SOLAPUR	20856	2901	60	17	10	3	2	1	0	0	5	2	14295	7373	6922	01.12.1996
88	AKKALKOT	SOLAPUR	35237	3793	702	20	13	4	2	1	0	0	5	2	23849	12006	11843	01.12.1996
89	MANGALWEDHA	SOLAPUR	19658	2258	143	17	10	3	2	1	0	0	5	2	15635	7983	7652	01.12.1996
90	MAINDARGI	SOLAPUR	12483	1103	657	17	9	3	2	1	1	0	5	2	7211	3573	3638	01.12.1996
91	DUDHANI	SOLAPUR	10576	976	71	17	10	3	2	1	0	0	5	2	5698	2870	2828	01.12.1996
92	KURDUWADI	SOLAPUR	21593	5200	219	17	8	3	4	1	0	0	5	2	13723	7154	6569	01.12.1996
93	KANNAD	AURANGABAD	19879	1392	367	17	11	4	1	0	0	0	5	2	12986	6747	6239	01.12.1996
94	PAITHAN	AURANGABAD	27718	3386	293	17	10	3	2	1	0	0	5	2	21818	11052	10766	01.12.1996
95	VAIJAPUR	AURANGABAD	29604	4095	446	18	11	3	2	1	0	0	5	2	20461	10462	9999	01.12.1996
96	GANGAPUR	AURANGABAD	17153	1847	169	17	10	3	2	1	0	0	5	2	12404	6605	5799	01.12.1996
97	JALNA	JALNA	174985	19295	2395	47	28	10	5	2	1	0	13	4	121537	62433	59104	01.12.1996
98	AMBAD	JALNA	18007	1599	210	17	10	3	2	1	0	0	5	2	12809	6557	6252	01.12.1996
99	BHOKARDAN	JALNA	13918	1533	72	17	10	3	2	1	0	0	5	2	8621	4358	4263	01.12.1996
100	PARTUR	JALNA	23818	2413	491	17	10	3	2	1	0	0	5	2	15709	8051	7658	01.12.1996
101	LATUR	LATUR	197408	32668	2501	50	27	9	8	3	1	0	14	5	137806	70999	66807	01.12.1996
102	UDGIR	LATUR	70453	13008	1010	29	16	5	5	2	0	0	8	3	36427	18919	17508	01.12.1996
103	NILANGA	LATUR	24883	4895	309	17	9	3	3	1	0	0	5	2	15523	7970	7553	01.12.1996
104	AUSA	LATUR	23246	2768	151	17	10	3	2	1	0	0	5	2	14899	7585	7314	01.12.1996
105	PARBHANI	PARBHANI	190255	22491	2749	49	29	10	6	2	1	0	13	4	144973	70538	74435	01.12.1996
106	HINGOLI	PARBHANI	54457	5031	1788	25	15	5	2	1	1	0	7	2	38137	19540	18597	01.12.1996
107	MANWAT	PARBHANI	25468	2060	250	17	11	4	1	0	0	0	5	2	15801	8046	7755	01.12.1996
108	BASMATNAGAR	PARBHANI	42338	2835	677	23	15	5	2	1	0	0	6	2	29960	15356	14604	01.12.1996
109	SONPETH	PARBHANI	10701	1310	44	17	10	3	2	1	0	0	5	2	8124	4050	4074	01.12.1996
110	PURNA	PARBHANI	28836	5771	609	18	9	3	4	1	0	0	5	2	20033	10240	9793	01.12.1996
111	KALAMNURI	PARBHANI	15764	452	432	17	12	4	0	0	0	0	5	2	10820	5554	5266	01.12.1996
112	GANGAKHED	PARBHANI	29835	3699	199	18	11	3	2	1	0	0	5	2	22411	11440	10971	01.12.1996
113	SELU	PARBHANI	32388	2304	468	19	13	4	1	0	0	0	5	2	23165	11792	11373	01.12.1996
114	JINTUR	PARBHANI	28275	1119	242	18	12	4	1	0	0	0	5	2	21045	10818	10227	01.12.1996
115	PATHARI	PARBHANI	20067	1405	483	17	11	4	1	0	0	0	5	2	14011	7089	6922	01.12.1996
116	UMRI	NANDED	8335	1917	487	17	7	3	4	1	1	0	5	2	4716	2398	2318	01.12.1996
117	HADGAON	NANDED	16473	1783	478	17	10	3	2	1	0	0	5	2	60520	55062	5458	01.12.1996
118	DHARMABAD	NANDED	24041	2675	3251	17	8	2	2	1	2	1	5	2	16312	7976	8336	01.12.1996
119	OSMANABAD	OSMANABAD	63626	9876	1060	27	16	5	4	1	0	0	7	3	43722	22849	20873	01.12.1996

SR. NO.	MUNICIPAL COUNCILS	DISTRICT	POPULATION AS PER 1991 CENSUS			TOTAL SEATS	DETAILS REGARDING RESERVATIONS..								VOTERS			DATE OF ELECTION
			TOTAL	SC	ST		GEN		SC		ST		BCC		TOTAL	MALE	FEMALE	
							T	W	T	W	T	W	T	W				
1	2	3	4	5	6	7	8	9	10	11	12	13	14	15	16	17	18	19
120	TULJAPUR	OSMANABAD	23012	3180	206	17	10	3	2	1	0	0	5	2	16435	8358	8077	01.12.1996
121	UMARGA	OSMANABAD	25130	3754	343	17	9	3	3	1	0	0	5	2	17057	8858	8199	01.12.1996
122	PARANDA	OSMANABAD	14267	1817	128	17	10	3	2	1	0	0	5	2	9095	4744	4351	01.12.1996
123	BHOOM	OSMANABAD	14845	1966	294	17	10	3	2	1	0	0	5	2	9549	4979	4570	01.12.1996
124	MURUM	OSMANABAD	14789	2600	78	17	9	3	3	1	0	0	5	2	9826	5220	4606	01.12.1996
125	NALDURGA	OSMANABAD	12880	1720	66	17	10	3	2	1	0	0	5	2	8538	4341	4197	01.12.1996
126	KALAMB	OSMANABAD	19862	3240	524	17	9	3	3	1	0	0	5	2	13727	7089	6638	01.12.1996
127	BEED	BEED	112434	12858	662	39	24	8	4	1	0	0	11	4	79285	41636	37649	01.12.1996
128	AMBEJOGAI	BEED	51122	8230	315	25	14	5	4	1	0	0	7	2	30832	15817	15015	01.12.1996
129	PARALI-VAIJNATH	BEED	72670	8680	919	29	18	6	3	1	0	0	8	3	45680	23670	22010	01.12.1996
130	MAJLGAON	BEED	34665	3920	137	20	13	4	2	1	0	0	5	2	21322	10765	10557	01.12.1996
131	GEORAI	BEED	23665	2457	135	17	10	3	2	1	0	0	5	2	14352	7498	6854	01.12.1996
132	DHARUR	BEED	15482	1985	144	17	10	3	2	1	0	0	5	2	10057	5087	4970	01.12.1996
133	BULDHANA	BULDHANA	52767	8986	1336	25	13	5	4	1	1	0	7	2	35646	18540	17106	01.12.1996
134	KHAMGAON	BULDHANA	73692	5983	971	29	19	6	2	1	0	0	8	3	48608	25282	23326	01.12.1996
135	MALKAPUR	BULDHANA	51311	3261	476	25	16	5	2	1	0	0	7	2	34924	17834	17090	01.12.1996
136	SHEGAON	BULDHANA	42492	3081	967	23	14	5	2	1	1	0	6	2	26610	13728	12882	01.12.1996
137	JALGAON-JAMOD	BULDHANA	22344	1012	126	17	11	4	1	0	0	0	5	2	14463	7487	6976	01.12.1996
138	MEHAKAR	BULDHANA	29546	5093	253	18	10	3	3	1	0	0	5	2	18801	9576	9225	01.12.1996
139	NANDURA	BULDHANA	31835	2352	511	19	13	4	1	0	0	0	5	2	20833	10713	10120	01.12.1996
140	CHIKHLI	BULDHANA	37862	4524	305	21	12	4	3	1	0	0	6	2	25416	13114	12302	01.12.1996
141	DEOLGAON-RAJA	BULDHANA	18893	1923	102	17	10	3	2	1	0	0	5	2	13788	7131	6657	01.12.1996
142	AKOLA	AKOLA	328034	32831	9365	65	38	13	7	2	2	1	18	6	243471	127759	115712	01.12.1996
143	AKOT	AKOLA	65681	4819	1304	28	17	5	2	1	1	0	8	3	44187	23043	21144	01.12.1996
144	MURTIJAPUR	AKOLA	34014	4424	1487	20	11	4	3	1	1	0	5	2	23161	11958	11203	01.12.1996
145	BALAPUR	AKOLA	32276	2111	899	19	12	4	1	0	1	0	5	2	20070	10382	9688	01.12.1996
146	TELHARA	AKOLA	13848	1312	463	17	9	3	2	1	1	0	5	2	10689	5552	5137	01.12.1996
147	PATUR	AKOLA	17398	1886	427	17	11	4	1	0	0	0	5	2	12212	6323	5889	01.12.1996
148	WASHIM	AKOLA	49140	5944	843	24	15	5	3	1	0	0	6	2	33182	17151	16031	01.12.1996
149	KARANJA	AKOLA	48866	4434	1516	24	15	5	2	1	1	0	6	2	32937	16903	16034	01.12.1996
150	MANGRULPIR	AKOLA	23736	2679	919	17	9	3	2	1	1	0	5	2	15876	8202	7674	01.12.1996
151	ACHALPUR	AMRAVATI	96229	10928	5795	34	19	6	4	1	2	1	9	3	63414	33545	29869	01.12.1996
152	ANJANGAON-SURJI	AMRAVATI	41674	4292	1118	23	14	5	2	1	1	0	6	2	26711	14264	12447	01.12.1996
153	MORSHI	AMRAVATI	28571	2697	2151	18	10	3	2	1	1	0	5	2	22752	11887	10865	01.12.1996
154	VARUD	AMRAVATI	35654	4156	3007	20	11	3	2	1	2	1	5	2	23510	12329	11181	01.12.1996
155	DARYAPUR	AMRAVATI	30596	5789	1972	18	9	3	3	1	1	0	5	2	21032	10928	10104	01.12.1996
156	CHANDUR RAIWAY	AMRAVATI	14203	1828	674	17	9	3	2	1	1	0	5	2	10186	5331	4855	01.12.1996
157	CHANDUR BAZAR	AMRAVATI	14730	2058	279	17	10	3	2	1	0	0	5	2	12585	6667	5918	01.12.1996
158	DHAMANGAON	AMRAVATI	20328	2692	1360	17	9	3	2	1	1	0	5	2	14411	7485	6926	01.12.1996
159	SHENDURJANA	AMRAVATI	19278	2156	934	17	9	3	2	1	1	0	5	2	13811	7275	6536	01.12.1996
160	YAVATMAL	YAVATMAL	108578	15124	8297	39	20	6	5	2	3	1	11	4	74518	35882	38636	01.12.1996

SR. NO.	MUNICIPAL COUNCILS	DISTRICT	POPULATION AS PER 1991 CENSUS			TOTAL SEATS	DETAILS REGARDING RESERVATIONS..										VOTERS			DATE OF ELECTION
			TOTAL	SC	ST		GEN		SC		ST		BCC		TOTAL	MALE	FEMALE			
							T	W	T	W	T	W	T	W						
1	2	3	4	5	6	7	8	9	10	11	12	13	14	15	16	17	18	19		
161	WANI	YAVATMAL	41992	4923	3148	23	12	4	3	1	2	1	6	2	29331	14091	15240	01.12.1996		
162	PUSAD	YAVATMAL	55931	6320	3650	26	14	5	3	1	2	1	7	2	33099	16140	16959	01.12.1996		
163	DIGRAS	YAVATMAL	33052	2675	2639	19	10	2	2	1	2	1	5	2	21608	10386	11222	01.12.1996		
164	DARWHA	YAVATMAL	23902	2181	1178	17	9	3	2	1	1	0	5	2	16447	7888	8559	01.12.1996		
165	UMERKHED	YAVATMAL	30750	3698	1317	18	10	3	2	1	1	0	5	2	18505	8897	9608	01.12.1996		
166	GHATANJI	YAVATMAL	15785	2030	1814	17	8	2	2	1	2	1	5	2	9847	4757	5090	01.12.1996		
167	PAUNI	BHANDARA	21062	3899	2802	17	7	2	3	1	2	1	5	2	13271	6770	6501	01.12.1996		
168	CHANDRAPUR	CHANDRAPUR	226105	42249	22151	53	24	8	10	3	5	2	14	5	167537	89270	78267	01.12.1996		
169	BALLARPUR	CHANDRAPUR	83511	22535	6560	31	13	3	8	3	2	1	8	3	61969	32303	29666	01.12.1996		
170	WARORA	CHANDRAPUR	33637	4107	3813	19	10	2	2	1	2	1	5	2	24147	12897	11250	01.12.1996		
171	RAJURA	CHANDRAPUR	18969	2530	1690	17	8	2	2	1	2	1	5	2	13342	7130	6212	01.12.1996		
172	MUL	CHANDRAPUR	18008	2730	1796	17	7	2	3	1	2	1	5	2	12626	6482	6144	01.12.1996		
173	WARDHA	WARDHA	102985	14524	7516	38	20	7	5	2	3	1	10	3	76694	40306	36388	01.12.1996		
174	HINGANGHAT	WARDHA	78715	10255	7364	30	15	5	4	1	3	1	8	3	55362	27845	27517	01.12.1996		
175	ARVI	WARDHA	36928	5235	3009	20	10	3	3	1	2	1	5	2	26284	13689	12595	01.12.1996		
176	PULGAON	WARDHA	33296	7110	2786	19	8	2	4	1	2	1	5	2	22963	12080	10883	01.12.1996		
177	DEOLI	WARDHA	13734	1740	815	17	9	3	2	1	1	0	5	2	9505	4898	4607	01.12.1996		
178	SINDI-RAILWAY	WARDHA	11476	1183	1916	17	7	2	2	1	3	1	5	2	8156	4305	3851	01.12.1996		
179	DESAIGANJ	GADCHIROLI	19794	3825	1304	17	8	3	3	1	1	0	5	2	12883	6687	6196	01.12.1996		
180	GADCHIRILI	GADCHIROLI	26260	3736	3306	17	7	2	3	1	2	1	5	2	17970	9664	8306	01.12.1996		
181	MIRA BHAYANDAR	THANE	175605	3787	5407	47	32	12	1	0	1	0	13	4	238731	135927	102804	19.01.1997		
182	BARAMATI	PUNE	44616	9704	101	23	11	4	6	2	0	0	6	2	30076	15432	14644	19.01.1997		
183	SASWAD	PUNE	19536	1540	171	17	11	4	1	0	0	0	5	2	14672	7378	7294	19.01.1997		
184	JEJURI	PUNE	7758	900	161	17	10	3	2	1	0	0	5	2	5640	2899	2741	19.01.1997		
185	INDAPUR	PUNE	17051	2755	253	17	9	3	3	1	0	0	5	2	11371	5810	5561	19.01.1997		
186	SHIRUR	PUNE	18410	2414	386	17	10	3	2	1	0	0	5	2	13208	6707	6501	19.01.1997		
187	ALANDI	PUNE	10249	1082	89	17	10	3	2	1	0	0	5	2	7762	4239	3523	19.01.1997		
188	DAUND	PUNE	33363	7785	576	19	10	3	4	1	0	0	5	2	24241	12430	11811	19.01.1997		
189	KHULDABAD	AURANGABAD	9755	778	370	17	11	4	1	0	0	0	5	2	6481	3326	3155	19.01.1997		
190	AHEMADPUR	LATUR	26878	3646	274	17	10	3	2	1	0	0	5	2	12185	6181	6004	19.01.1997		
191	BILLOLI	NANDED	10392	1919	2761	17	4	1	3	1	5	2	5	2	8230	4373	3857	19.01.1997		
192	MUDKHED	NANDED	12484	2446	1302	17	7	2	3	1	2	1	5	2	8262	4228	4034	19.01.1997		
193	KANDHAR	NANDED	16639	3437	92	17	8	3	4	1	0	0	5	2	11000	5737	5263	19.01.1997		
194	DEGLOOR	NANDED	37212	6146	4218	21	10	3	3	1	2	1	6	2	24495	12607	11888	19.01.1997		
195	KUNDALWADI	NANDED	13148	1235	3346	17	6	2	2	1	4	1	5	2	8011	3994	4017	19.01.1997		
196	MUKHED	NANDED	10646	3236	1927	17	7	2	3	1	2	1	5	2	12419	6357	6062	19.01.1997		
197	KAMTHI	NAGPUR	78612	22639	2165	30	12	4	9	3	1	0	8	3	56089	28463	27626	19.01.1997		
198	UMRED	NAGPUR	43578	5702	9457	23	9	3	3	1	5	2	6	2	27108	14206	12902	19.01.1997		
199	RAMTEK	NAGPUR	20072	2824	1063	17	8	2	2	1	2	1	5	2	12972	6651	6321	19.01.1997		
200	KHAPA	NAGPUR	14278	1684	4084	17	4	1	2	1	6	2	5	2	8800	4600	4200	19.01.1997		
201	KALMESHVAR	NAGPUR	12451	1083	2448	17	8	3	1	0	3	1	5	2	9699	5133	4566	19.01.1997		

SR. NO.	MUNICIPAL COUNCILS	DISTRICT	POPULATION AS PER 1991 CENSUS			TOTAL SEATS	DETAILS REGARDING RESERVATIONS..								VOTERS			DATE OF ELECTION
			TOTAL	SC	ST		GEN		SC		ST		BCC		TOTAL	MALE	FEMALE	
							T	W	T	W	T	W	T	W				
1	2	3	4	5	6	7	8	9	10	11	12	13	14	15	16	17	18	19
202	SAONER	NAGPUR	19768	2506	1403	17	9	3	2	1	1	0	5	2	13056	6920	6136	19.01.1997
203	KATOL	NAGPUR	27332	3886	3057	17	8	2	2	1	2	1	5	2	18638	9698	8940	19.01.1997
204	NARKHED	NAGPUR	19423	3252	1260	17	8	3	3	1	1	0	5	2	13488	7027	6461	19.01.1997
205	MOHPA	NAGPUR	6793	777	227	17	9	3	2	1	1	0	5	2	4572	2379	2193	19.01.1997
206	GONDIA	BHANDARA	109470	20712	5795	30	14	5	6	2	2	1	8	3	77876	40032	37844	19.01.1997
207	TIRORA	BHANDARA	20509	4718	1773	29	16	3	4	1	1	0	8	3	13640	6825	6815	19.01.1997
208	BHANDARA	BHANDARA	71813	11598	7425	21	7	2	5	2	3	1	6	2	50567	26071	24496	19.01.1997
209	TUMSAR	BHANDARA	38519	6518	1405	17	6	2	4	1	1	0	6	2	25372	12789	12583	19.01.1997
210	JAWHAR	THANE	9325	663	2701	17	6	2	1	0	5	2	5	2	6587	3439	3148	07.12.1997
211	DAHANU	THANE	33599	1454	7771	19	9	3	1	0	4	1	5	2	26379	13950	12429	07.12.1997
212	IGATPURI	NASHIK	22868	4439	977	17	8	3	3	1	1	0	5	2	15081	7977	7104	07.12.1997
213	TRIMBAK	NASHIK	7883	442	2418	17	6	2	1	0	5	2	5	2	6077	3173	2904	07.12.1997
214	NANDURBAR	DHULE	78378	5989	7665	30	17	6	2	1	3	1	8	3	54083	27456	26627	07.12.1997
215	TALODA	DHULE	21700	1161	5381	17	7	3	1	0	4	1	5	2	8806	7965	841	07.12.1997
216	NAWAPUR	DHULE	23958	1217	6677	17	6	2	1	0	5	2	5	2	16240	8206	8034	07.12.1997
217	KINWAT	NANDED	21917	3721	1542	17	8	3	3	1	1	0	5	2	13504	7176	6328	07.12.1997
218	CHIKHALDARA	AMRAVATI	3081	619	929	17	4	1	3	1	5	2	5	2	2080	1151	929	07.12.1997
219	PANDHAR KAWADA	YAVATMAL	22813	1825	3017	17	9	3	1	0	2	1	5	2	22010	14883	7127	07.12.1997
220	BHOR	PUNE	15065	927	214	17	10	4	1	0	1	0	5	2	10457	5486	4971	07.06.1998
221	BHADRAVATI	CHANDRAPUR	47983	11369	4434	24	11	3	5	2	2	1	6	2	29752	16020	13732	20.09.1998
222	LOHA	NANDED	15065	2429	72	17	9	3	3	1	0	0	5	2	9862	4949	4913	29.11.1998
	GRAND TOTAL		10065922	1094378	388492	4910	2782	916	548	191	212	60	1368	509	7293244	3845213	3448031	

* Municipal Corporation has been formed for Sangli and Miraj after elections

STATEMENT - MNC - A - 2
POPULATION, TOTAL SEATS & RESERVATIONS IN THE MUNICIPAL COUNCILS & NAGAR PANCHAYATS ELECTIONS
HELD DURING 1999 TO 2003

SR. NO.	MUNICIPAL COUNCILS	DISTRICT	POPULATION AS PER				TOTAL		DETAILS REGARDING								VOTERS			% OF VOTES POLLED	DATE OF ELECTION
			2001 CENSUS	1991 CENSUS			WARDS	SEATS	GEN		SC		ST		BCC		TOTAL	MALE	FEMALE		
				TOTAL	SC	ST			T	W	T	W	T	W	T	W					
1	2	3	4	5	6	7	8	9	10	11	12	13	14	15	16	17	18	19	20	21	22
1	KARJAT	RAIGAD	25544	20204	749	469	17	17	11	4	1	0	0	0	5	2	16069	8516	7553	75.45	10.01.1999
2	SHRIGONDA	AHMEDNAGAR	26331	21646	2641	282	17	17	10	3	2	1	0	0	5	2	14029	7288	6741	85.74	10.01.1999
3	RISOD	WASHIM	27519	21338	2940	417	17	17	10	3	2	1	0	0	5	2	15090	7778	7312	78.72	10.01.1999
4	BHRAMHAPURI	CHANDRAPUR	31200	26631	5841	2438	17	17	6	2	4	1	2	1	5	2	20781	10730	10051	74.31	10.01.1999
5	SINKHEDRAJA	BULDHANA	13940	11591	497	133	17	17	10	4	1	0	1	0	5	2	8106	4127	3979	87.00	14.02.1999
6	LONAR	BULDHANA	20082	16002	743	786	17	17	10	4	1	0	1	0	5	2	9919	5014	4905	84.94	14.02.1999
7	SILLOD	AURANGABAD	43859	28888	2961	896	18	18	10	3	2	1	1	0	5	2	19305	10096	9209		14.02.1999
8	PALGHAR	THANE	52699	30371	947	5366	18	18	9	3	1	0	3	1	5	2	29562	15944	13618	61.92	14.03.1999
9	NALASOPARA	THANE	184538	63314	2035	2251	27	27	18	7	1	0	1	0	7	2	81197	45270	35927	44.90	26.03.2000
10	NAVGHAR MANIKPUR	THANE	116723	51824	2125	1011	26	26	18	7	1	0	0	0	7	2	70694	38356	32338	46.36	26.03.2000
11	KULGAON BADLAPUR	THANE	97948	52112	2470	3674	25	25	15	4	1	0	2	1	7	3	50844	27937	22907	60.49	26.03.2000
12	AMBERNATH	THANE	203804	127745	14210	5833	41	41	23	7	5	2	2	1	11	4	118320	64807	53513	52.10	26.03.2000
13	MOWAD	NAGPUR	8737	7854	566	1562	17	17	8	3	1	0	3	1	5	2	5207	2732	2475	83.52	26.03.2000
14	VIRAR	THANE	118945	57600	1053	2111	13	40	27	6	1	0	1	1	11	4	56517	31198	25319	41.63	02.12.2001
15	VASAI	THANE	49346	39781	599	2451	8	24	17	5	0	0	1	0	6	2	34504	17988	16516	54.13	02.12.2001
16	PANVEL	RAIGAD	104031	58986	3021	1575	12	38	24	9	2	1	2	0	10	3	54096	29392	24704	58.84	02.12.2001
17	KHOPOLI	RAIGAD	58657	45039	2234	2553	8	26	17	6	1	0	1	1	7	2	36432	19245	17187	65.26	02.12.2001
18	ALIBAG	RAIGAD	19491	16289	1029	2435	5	17	8	2	1	1	3	1	5	2	13453	7124	6329	42.18	02.12.2001
19	PEN	RAIGAD	30203	24588	1219	1205	6	18	11	4	1	0	1	0	5	2	19989	10621	9368	69.81	02.12.2001
20	ROHA	RAIGAD	19082	14827	354	83	5	17	12	4	0	0	0	0	5	2	12212	6624	5588	71.59	02.12.2001
21	URAN	RAIGAD	23254	17775	1183	1870	5	17	9	1	1	1	2	1	5	2	15206	7990	7216	71.62	02.12.2001
22	MURUD	RAIGAD	12551	12111	266	1419	5	17	10	3	2	1	0	0	5	2	8690	4285	4405	71.33	02.12.2001
23	SHRIWARDHAN	RAIGAD	15187	14774	572	2157	5	17	9	4	1	0	2	0	5	2	9928	4835	5093	68.08	02.12.2001
24	MAHAD	RAIGAD	24275	18662	1270	276	5	17	11	3	1	1	0	0	5	2	15060	7967	7093	71.71	02.12.2001
25	MATHERAN	RAIGAD	5139	4708	507	373	5	17	9	4	2	0	1	0	5	0	3116	1723	1393	73.91	02.12.2001
26	RATNAGIRI	RATNAGIRI	70335	56529	1087	429	9	29	20	5	1	0	0	0	8	1	50396	26174	24222	48.94	02.12.2001
27	CHIPLUN	RATNAGIRI	46213	34294	743	28	8	24	17	5	1	1	0	0	6	2	27826	13876	13950	69.54	02.12.2001
28	KHED	RATNAGIRI	13812	11288	578	91	5	17	11	4	1	0	0	0	5	2	9035	4595	4440	67.22	02.12.2001
29	RAJAPUR	RATNAGIRI	10499	9822	117	17	5	17	12	4	0	0	0	0	5	2	6582	3245	3337	69.05	02.12.2001
30	DAPOLI(N.P.)	RATNAGIRI	10412	8629	566	62	5	17	11	4	1	0	0	0	5	2	8629	4550	4079	60.71	02.12.2001
31	MALVAN	SINDHUDURG	18675	17986	638	92	5	17	11	4	1	0	0	0	5	2	12625	6092	6533	68.67	02.12.2001
32	VENGURLA	SINDHUDURG	12471	12257	672	15	5	17	13	5	1	0	0	0	3	1	8517	4187	4330	70.39	02.12.2001
33	SAWANTWADI	SINDHUDURG	22871	21305	917	32	5	17	11	3	1	1	0	0	5	2	15195	7610	7585	61.20	02.12.2001
34	MANMAD	NASHIK	72412	61312	14410	2322	9	29	13	5	7	2	1	0	8	3	50777	26546	24231	63.04	02.12.2001
35	NANDGAON	NASHIK	23191	20444	3553	883	5	17	8	3	3	1	1	0	5	2	15177	7885	7292	71.05	02.12.2001
36	SINNAR	NASHIK	31727	25864	1984	1447	6	19	5	2	12	5	1	0	1	0	21031	10967	10064	71.57	02.12.2001
37	YEVALA	NASHIK	43205	34550	2947	1319	7	23	14	5	2	1	1	0	6	2	26564	13839	12725	73.85	02.12.2001
38	BHAGUR	NASHIK	12454	12078	1886	497	5	17	8	2	3	1	1	1	5	2	8956	4693	4263	77.79	02.12.2001
39	SATANA	NASHIK	32551	27666	1791	2113	6	19	12	3	1	1	1	1	5	2	23567	12400	11167	70.84	02.12.2001
40	DONDAICHA WARWADE	DHULE	42393	34676	2452	4363	7	24	13	3	2	0	3	0	6	1	26932	13986	12946	68.94	02.12.2001
41	SHIRPUR WARWADE	DHULE	61688	45473	3293	2821	9	27	16	5	2	1	2	1	7	2	33649	17437	16212	72.86	02.12.2001
42	SHAHADA	NANDURBAR	49697	34256	2514	3483	8	24	13	4	2	1	3	1	6	2	28603	14812	13791	68.18	02.12.2001
43	BHUSAWAL	JALGAON	172366	145143	20538	4912	15	47	25	9	7	2	2	1	13	4	8389	4339	4050	63.78	02.12.2001

SR. NO.	MUNICIPAL COUNCILS	DISTRICT	POPULATION AS PER				TOTAL		DETAILS REGARDING								VOTERS		% OF VOTES POLLED	DATE OF ELECTION	
			2001 CENSUS	1991 CENSUS			WARDS	SEATS	GEN		SC		ST		BCC		TOTAL	MALE			FEMALE
				TOTAL	SC	ST			T	W	T	W	T	W	T	W					
1	2	3	4	5	6	7	8	9	10	11	12	13	14	15	16	17	18	19	20	21	22
44	AMALNER	JALGAON	91456	76442	5996	3934	11	33	19	6	3	1	2	1	9	3	57086	30036	27050	65.84	02.12.2001
45	CHALISGAON	JALGAON	91094	77420	7504	2231	11	33	20	7	3	1	1	0	9	3	56411	30493	25918	66.17	02.12.2001
46	CHOPDA	JALGAON	60865	49234	3549	2183	9	27	17	5	2	1	1	1	7	2	35678	18123	17555	69.63	02.12.2001
47	PACHORA	JALGAON	45347	42849	4237	1165	8	25	14	6	4	2	0	0	7	2	30140	16238	13902	70.04	02.12.2001
48	FAIZPUR	JALGAON	23690	21322	1217	1564	5	17	10	4	1	0	1	0	5	2	14923	7668	7255	75.32	02.12.2001
49	YAWAL	JALGAON	31799	28741	2436	781	6	19	11	4	2	1	1	0	5	2	20213	9684	10529	71.82	02.12.2001
50	RAVER	JALGAON	25949	23920	1699	460	5	17	11	4	1	0	0	0	5	1	16170	8406	7764	82.70	02.12.2001
51	SAVDA	JALGAON	49697	17674	1749	693	5	17	9	2	2	1	1	1	5	2	12005	6387	5618	81.71	02.12.2001
52	PAROLA	JALGAON	34800	29191	1989	962	6	20	14	4	1	1	0	0	5	2	19940	10662	9278	74.64	02.12.2001
53	ERANDOL	JALGAON	30120	27730	1554	1474	6	18	11	2	1	0	1	1	5	2	18643	9799	8844	70.76	02.12.2001
54	DHARANGON	JALGAON	33618	32972	2059	1219	6	19	12	5	1	0	1	0	5	2	20956	10837	10119	72.84	02.12.2001
55	SHRIRMPUR	AHMEDNAGAR	81270	71368	12137	1159	10	31	17	5	5	2	1	1	8	3	50676	25770	24906	66.85	02.12.2001
56	SANGAMNER	AHMEDNAGAR	61958	49061	3072	645	9	27	18	6	2	1	0	0	7	2	36934	19199	17735	69.10	02.12.2001
57	KOPARGAON	AHMEDNAGAR	59996	47629	6557	1163	8	26	14	6	4	1	1	0	7	2	36511	18949	17562	66.88	02.12.2001
58	RAHURI	AHMEDNAGAR	34465	28408	3799	1580	6	20	10	4	4	1	1	0	5	2	18533	9635	8898	78.22	02.12.2001
59	DEOLALI PRAVARA	AHMEDNAGAR	30334	25320	3216	932	6	18	10	2	2	1	1	1	5	2	17378	9108	8270	73.30	02.12.2001
60	PATHRDI	AHMEDNAGAR	22827	19528	2163	207	5	17	10	2	2	1	0	0	5	2	13088	6791	6297	70.97	02.12.2001
61	RAHATA PIMPLAS	AHMEDNAGAR	19024	15741	2379	611	5	17	8	3	4	1	0	0	5	2	10884	5545	5339	79.42	02.12.2001
62	SHIRDI(N.P.)	AHMEDNAGAR	26196	15129	2459	691	5	17	8	3	4	1	0	0	5	2	11123	5755	5368	80.37	02.12.2001
63	LONAVALA	PUNE	55650	44243	3342	1864	8	26	16	5	2	1	1	1	7	2	30306	16042	14264	76.07	02.12.2001
64	JUNNAR	PUNE	24740	21416	1285	1416	5	17	10	4	1	0	1	0	5	2	15116	7761	7355	74.76	02.12.2001
65	TALEGAON DABHADE	PUNE	42574	31120	2824	902	7	23	14	5	2	0	1	1	6	2	22526	11646	10880	73.37	02.12.2001
66	SATARA	SATARA	108043	95180	10502	668	13	39	24	8	4	1	0	0	11	4	72320	37003	35317	66.36	02.12.2001
67	KARAD	SATARA	56149	56819	5748	276	8	26	16	6	3	1	0	0	7	2	39116	20628	18488	71.03	02.12.2001
68	PHALTAN	SATARA	50798	44367	7837	376	8	25	14	5	4	1	0	0	7	3	31081	15836	15245	74.07	02.12.2001
69	RAHIMATPUR	SATARA	16539	14885	1152	100	5	17	11	3	1	1	0	0	5	2	11159	5451	5708	80.78	02.12.2001
70	MHASWAD	SATARA	20494	18033	1386	32	5	17	10	3	2	1	0	0	5	2	12174	6141	6033	84.63	02.12.2001
71	WAI	SATARA	31090	26279	2327	295	6	19	12	4	2	1	0	0	5	2	21390	10886	10504	76.07	02.12.2001
72	PACHAGANI	SATARA	13280	10569	755	11	5	17	11	5	1	0	0	0	5	2	6473	3302	3171	66.38	02.12.2001
73	MAHABALESHWAR	SATARA	12736	10564	963	274	5	17	10	2	2	1	0	0	5	2	7430	4140	3290	79.14	02.12.2001
74	TASGAON	SANGLI	33435	29392	2361	18	6	19	12	4	2	1	0	0	5	2	20906	10806	10100	75.26	02.12.2001
75	ASHTA	SANGLI	33190	27405	4322	249	6	19	11	4	3	1	0	0	5	2	21578	10603	10975	79.37	02.12.2001
76	VITA	SANGLI	41797	32018	4000	80	7	23	14	3	3	1	0	0	6	2	25234	13155	12079	82.29	02.12.2001
77	ISLAMPUR	SANGLI	58330	42459	4793	108	8	26	16	6	3	1	0	0	7	2	40111	20751	19360	76.12	02.12.2001
78	BARSHI	SOLAPUR	104786	88810	12985	834	12	38	22	8	6	2	0	0	10	2	61303	31772	29531	68.85	02.12.2001
79	KARMALA	SOLAPUR	71933	19522	3188	251	5	17	9	3	3	1	0	0	5	2	14982	8083	6899	72.33	02.12.2001
80	SANGOLA	SOLAPUR	28103	20856	2901	60	6	18	10	3	3	1	0	0	5	2	16938	9008	7930	78.60	02.12.2001
81	AKKALKOT	SOLAPUR	38218	35237	3793	702	7	21	14	5	2	1	0	0	5	1	25437	13062	12375	73.07	02.12.2001
82	MANGALWEDHA	SOLAPUR	21694	19658	2258	143	5	17	10	3	2	1	0	0	5	1	15642	8476	7166	76.45	02.12.2001
83	DUDHANI	SOLAPUR	12146	10575	976	71	5	17	10	1	2	1	0	0	5	1	5954	3071	2883	82.45	02.12.2001
84	KURDUWADI	SOLAPUR	22773	22593	5200	219	5	17	8	2	4	1	0	0	5	2	15022	8230	6792	68.87	02.12.2001
85	MAINDARGI	SOLAPUR	11754	12483	1103	657	5	17	9	3	2	1	1	0	5	2	7689	3927	3762	72.10	02.12.2001
86	PANDHARPUR	SOLAPUR	91381	79902	9026	3898	11	33	18	6	4	1	2	1	9	3	58337	27620	30717	66.15	02.12.2001
87	ICHALKARANJI	KOLHAPUR	257572	214950	18390	861	19	57	37	12	5	2	0	0	15	5	159510	86265	73245	68.25	02.12.2001
88	JAYSINGPUR	KOLHAPUR	43055	33766	2642	248	7	23	15	6	2	1	0	0	6	2	26637	13532	13105	69.15	02.12.2001
89	MALKAPUR	KOLHAPUR	5503	5238	945	32	5	17	9	3	3	1	0	0	5	2	3804	1934	1870	81.13	02.12.2001

SR. NO.	MUNICIPAL COUNCILS	DISTRICT	POPULATION AS PER				TOTAL		DETAILS REGARDING								VOTERS		% OF VOTES POLLED	DATE OF ELECTION	
			2001 CENSUS	1991 CENSUS			WARDS	SEATS	GEN		SC		ST		BCC		TOTAL	MALE			FEMALE
				TOTAL	SC	ST			T	W	T	W	T	W	T	W					
1	2	3	4	5	6	7	8	9	10	11	12	13	14	15	16	17	18	19	20	21	22
90	MURGUD	KOLHAPUR	9200	8598	978	0	5	17	10	4	2	0	0	0	5	2	7705	3938	3767	88.37	02.12.2001
91	VADGAON	KOLHAPUR	22754	19087	2608	0	5	17	10	3	2	0	0	0	5	2	17205	7269	9936	82.08	02.12.2001
92	GADHINGLAJ	KOLHAPUR	25356	22386	2381	43	5	17	10	3	2	1	0	0	5	2	16143	8317	7826	74.94	02.12.2001
93	KURUNDWAD	KOLHAPUR	21325	20917	1989	81	5	17	10	3	2	0	0	0	5	1	14808	7679	7129	83.12	02.12.2001
94	KAGAL	KOLHAPUR	23775	19525	2895	4	5	17	9	3	3	1	0	0	5	2	16908	8684	8224	39.50	02.12.2001
95	PANHALA	KOLHAPUR	3450	2968	367	0	5	17	10	4	2	0	0	0	5	2	2218	1141	1077	88.28	02.12.2001
96	KANNAD	AURANGABAD	34408	19879	1392	367	6	20	13	4	2	1	0	0	5	2	19550	10356	9194	75.88	02.12.2001
97	PAITHAN	AURANGABAD	34556	27718	3386	293	6	20	13	4	2	1	0	0	5	2	22748	11988	10760	66.48	02.12.2001
98	VAIJAPUR	AURANGABAD	37002	29604	4095	446	7	21	11	3	3	1	0	0	7	3	23228	11863	11365	74.91	02.12.2001
99	GANGAPUR	AURANGABAD	22053	17153	1847	169	5	17	10	3	2	1	0	0	5	2	14871	7724	7147	68.75	02.12.2001
100	JALNA	JALNA	235529	174985	19295	2395	18	54	32	10	6	2	1	1	15	5	127356	66147	61209	60.62	02.12.2001
101	AMBAD	JALNA	26096	18007	1599	210	5	17	10	3	2	1	0	0	5	1	14481	7647	6834	72.31	02.12.2001
102	BHOKARDAN	JALNA	16950	13918	1533	72	5	17	10	3	2	1	0	0	5	2	9255	4819	4436	77.59	02.12.2001
103	PARTUR	JALNA	28941	23818	2413	491	6	18	12	4	2	1	0	0	4	1	16908	8881	8027	69.61	02.12.2001
104	PARBHANI	PARBHANI	259170	190255	21498	2749	19	57	34	12	7	2	1	0	15	5	153286	79717	73569	53.68	02.12.2001
105	MANWAT	PARBHANI	29218	25468	2060	250	6	18	12	4	1	0	0	0	5	0	17041	8832	8209	74.57	02.12.2001
106	SONPETH	PARBHANI	13022	10701	1310	44	5	17	10	2	2	1	0	0	5	2	8594	4417	4177	73.68	02.12.2001
107	PURNA	PARBHANI	33231	28836	5771	609	6	19	10	4	4	1	0	0	5	2	21287	11024	10263	62.63	02.12.2001
108	GANGAKHED	PARBHANI	40412	29834	3699	199	7	23	14	5	3	1	0	0	6	2	21381	10072	11309	67.01	02.12.2001
109	SELU	PARBHANI	39854	32386	2304	468	7	21	14	4	1	1	0	0	6	2	21572	12265	9307	63.00	02.12.2001
110	JINTUR	PARBHANI	38109	28275	1119	242	7	21	14	4	1	1	0	0	6	2	22608	11727	10881	62.46	02.12.2001
111	PATHARI	PARBHANI	31997	21454	1457	399	6	19	13	4	1	1	0	0	5	2	17751	8966	8785	74.17	02.12.2001
112	HINGOLI	HINGOLI	69552	54457	5131	1788	9	28	16	4	3	1	1	0	8	3	39259	20735	18524	65.42	02.12.2001
113	BASMATNAGAR	HINGOLI	57360	42338	2835	677	8	26	17	6	2	0	0	0	7	2	32557	16798	15759	67.94	02.12.2001
114	KALAMNURI	HINGOLI	20627	15764	452	432	5	17	12	4	0	0	0	0	5	1	11797	6106	5691	69.20	02.12.2001
115	BEED	BEED	138091	122434	12858	662	14	42	26	6	5	2	0	0	11	4	82271	43119	39152	69.99	02.12.2001
116	AMBEJOGAI	BEED	69277	57159	9702	445	9	28	15	5	5	2	0	0	8	3	35386	18496	16890	69.20	02.12.2001
117	PARLI VAIJNATH	BEED	88510	72670	8680	919	10	32	19	6	4	1	0	0	9	2	49335	25800	23535	63.92	02.12.2001
118	MAJALGAON	BEED	43969	34665	3920	137	7	23	14	5	3	1	0	0	6	2	22733	12466	10267	73.01	02.12.2001
119	GEORAI	BEED	28492	23626	2407	136	6	18	11	3	2	1	0	0	5	2	15866	8161	7705	72.41	02.12.2001
120	DHARUR	BEED	18350	15482	1985	144	5	17	10	3	2	1	0	0	5	2	10367	5320	5047	76.07	02.12.2001
121	DHARMABAD	NANDED	29936	24041	2675	3251	6	18	9	4	2	0	2	0	5	4	18124	9393	8731	68.24	02.12.2001
122	UMARI	NANDED	11151	8335	1917	487	5	17	5	3	4	0	1	0	7	2	5278	2678	2600	82.19	02.12.2001
123	HADGAON	NANDED	23328	16473	1783	478	5	17	10	3	2	1	0	0	5	2	11548	5972	5576	72.57	02.12.2001
124	OSMANABAD	OSMANABAD	80612	63626	10006	1073	10	31	18	6	5	2	0	0	8	3	46221	24944	21277	58.74	02.12.2001
125	TULJAPUR	OSMANABAD	31714	23012	3180	206	6	19	11	4	3	1	0	0	5	2	17736	9254	8482	70.70	02.12.2001
126	UMARGA	OSMANABAD	30183	25130	3764	343	6	18	10	3	3	1	0	0	5	2	18062	9763	8299	69.66	02.12.2001
127	PARANDA	OSMANABAD	16987	14267	1717	128	5	17	10	3	2	1	0	0	5	2	9537	5011	4526	73.49	02.12.2001
128	BHOOM	OSMANABAD	17510	14845	1966	294	5	17	10	3	2	1	0	0	5	2	9900	5256	4644	73.55	02.12.2001
129	MURUM	OSMANABAD	17232	14789	2579	103	5	17	9	3	3	1	0	0	5	2	10571	5712	4859	67.72	02.12.2001
130	NALDURG	OSMANABAD	15993	12880	1720	66	5	17	10	3	2	1	0	0	5	2	8993	4893	4100	74.71	02.12.2001
131	KALAMB	OSMANABAD	23016	19862	3240	524	5	17	9	2	3	1	0	0	5	2	14353	7430	6923	67.31	02.12.2001
132	LATUR	LATUR	299828	197408	32668	2501	20	62	35	11	10	3	0	0	17	6	146710	78201	68509	61.94	02.12.2001
133	UDGIR	LATUR	91908	70453	13008	1010	11	33	18	6	6	2	0	0	9	3	38070	20005	18065	75.65	02.12.2001
134	NILANGA	LATUR	31660	24953	4895	309	6	19	10	5	4	0	0	0	5	1	15852	8234	7618	71.06	02.12.2001
135	AUSA	LATUR	30863	23246	2768	151	6	18	11	8	2	1	0	0	5	2	18711	9743	8968	68.42	02.12.2001

SR. NO.	MUNICIPAL COUNCILS	DISTRICT	POPULATION AS PER				TOTAL		DETAILS REGARDING								VOTERS		% OF VOTES POLLED	DATE OF ELECTION	
			2001 CENSUS	1991 CENSUS			WARDS	SEATS	GEN		SC		ST		BCC		TOTAL	MALE			FEMALE
				TOTAL	SC	ST			T	W	T	W	T	W	T	W					
1	2	3	4	5	6	7	8	9	10	11	12	13	14	15	16	17	18	19	20	21	22
136	BULDHANA	BULDHANA	62979	52767	8986	1336	9	27	15	6	4	2	1	0	7	2	39595	21060	18535	67.20	02.12.2001
137	KHAMGAON	BULDHANA	88670	73662	5983	971	10	32	20	7	3	1	0	0	9	3	46072	24681	21391	74.83	02.12.2001
138	MALKAPUR	BULDHANA	61015	51311	3261	476	9	27	18	6	2	1	0	0	7	2	35844	18521	17323	70.97	02.12.2001
139	SHEGAON	BULDHANA	52418	42492	3081	967	8	25	15	6	2	1	1	0	7	2	27216	14197	13019	72.15	02.12.2001
140	JALGAON JAMOD	BULDHANA	26275	22344	1012	126	5	17	11	4	1	0	0	0	5	2	15121	8047	7074	73.24	02.12.2001
141	MEHKAR	BULDHANA	37715	29546	5093	253	7	21	11	4	4	0	0	0	6	2	19977	10358	9619	76.15	02.12.2001
142	NANDURA	BULDHANA	37470	31835	2352	511	7	21	13	4	2	0	0	0	6	1	21711	11416	10295	74.55	02.12.2001
143	CHIKHALI	BULDHANA	48414	37862	4524	305	8	24	15	5	3	1	0	0	6	2	27986	14845	13141	75.06	02.12.2001
144	DEULGAONRAJA	BULDHANA	24372	18893	1923	102	5	17	10	3	2	1	0	0	5	2	14711	7709	7002	74.16	02.12.2001
145	AKOT	AKOLA	80796	65681	4819	1304	10	31	23	8	2	1	1	0	5	2	46945	25634	21311	70.04	02.12.2001
146	MURTIJAPUR	AKOLA	38551	34014	4424	1487	7	21	11	4	3	2	1	0	6	2	24278	12551	11727	64.40	02.12.2001
147	BALAPUR	AKOLA	39493	32276	2105	899	7	21	13	3	1	1	1	1	6	2	21033	10968	10065	69.79	02.12.2001
148	TELHARA	AKOLA	18906	13848	1312	520	5	17	9	2	2	1	1	1	5	2	11347	5325	6022	73.48	02.12.2001
149	PATUR	AKOLA	20531	17398	866	427	5	17	10	2	2	1	0	0	5	2	13070	6915	6155	72.85	02.12.2001
150	KARANJA	WASHIM	60158	48866	4434	1516	9	27	18	6	2	1	0	0	7	2	34630	18558	16072	64.56	02.12.2001
151	WASHIM	WASHIM	62863	49140	5944	763	9	27	17	6	3	1	0	0	7	1	36215	18809	17406	65.98	02.12.2001
152	MANGRULPIR	WASHIM	27686	23736	2679	919	5	17	9	3	3	1	0	0	5	2	16270	8532	7738	69.07	02.12.2001
153	ACHALPUR	AMRAVATI	107304	96229	10928	5795	12	38	22	8	4	1	2	1	10	3	63554	34138	29416	71.83	02.12.2001
154	ANJAGAON SURJI	AMRAVATI	51163	41674	4292	1118	8	25	14	6	3	1	1	0	7	2	26709	14756	11953	75.87	02.12.2001
155	MORSHI	AMRAVATI	33607	28571	2697	2151	6	19	11	4	2	1	1	0	5	3	21141	11195	9946	64.58	02.12.2001
156	VARUD	AMRAVATI	41005	35654	4156	3007	7	23	12	5	3	1	2	0	6	2	25363	13383	11980	64.46	02.12.2001
157	DARYAPUR	AMRAVATI	34398	30596	5789	1972	6	20	10	4	4	1	1	0	5	2	22261	12305	9956	68.80	02.12.2001
158	CHANDUR RAILWAY	AMRAVATI	17720	14203	1828	674	5	17	9	3	3	1	0	0	5	2	12169	6336	5833	67.46	02.12.2001
159	CHANDUR BAZAR	AMRAVATI	17635	14730	2058	279	5	17	10	3	2	1	0	0	5	2	13143	7005	6138	65.37	02.12.2001
160	DHAMANGAON RLY	AMRAVATI	21430	20328	2692	1360	5	17	9	3	2	1	1	0	5	2	15466	8009	7457	66.29	02.12.2001
161	SHENDURJANA	AMRAVATI	21081	19278	2156	934	5	17	9	3	2	1	1	0	5	2	14624	7870	6754	68.75	02.12.2001
162	YEOTMAL	YEOTMAL	122906	108578	15124	8297	13	40	20	6	6	2	3	1	11	5	77444	40769	36675	59.86	02.12.2001
163	VANI	YEOTMAL	52814	41992	4923	3148	8	25	13	4	3	1	2	0	7	1	30825	16202	14623	65.38	02.12.2001
164	PUSAD	YEOTMAL	67152	55931	5320	3618	9	28	15	5	3	2	2	0	8	3	130249	68459	61790	68.24	02.12.2001
165	DIGRAS	YEOTMAL	39169	33052	2675	2639	7	21	11	3	3	2	1	0	6	2	22260	11554	10706	70.84	02.12.2001
166	DARWHA	YEOTMAL	23360	23903	2181	1178	5	17	8	3	2	1	1	0	6	2	15514	8094	7420	65.33	02.12.2001
167	UMARKHED	YEOTMAL	34084	31750	3698	1317	6	20	12	3	3	2	0	0	5	2	18452	9758	8694	76.26	02.12.2001
168	GHATANJI	YEOTMAL	19347	15785	2030	1814	5	17	8	2	2	1	2	1	5	1	303090	159134	143956	75.11	02.12.2001
169	WARDHA	WARDHA	111070	102985	14524	7516	13	39	19	6	6	2	3	1	11	4	79021	41686	37335	55.39	02.12.2001
170	HINGANGHAT	WARDHA	92325	78715	10255	7364	11	33	18	7	4	1	3	1	8	3	58169	30889	27280	64.00	02.12.2001
171	PULGAON	WARDHA	36506	33296	7110	2786	6	19	8	3	4	1	2	1	5	2	23920	12484	11436	61.79	02.12.2001
172	SINDI RLY	WARDHA	13052	7476	1183	1916	5	17	7	2	2	1	3	0	5	2	8756	4630	4126	70.93	02.12.2001
173	DEOLI	WARDHA	15875	13734	1740	815	5	17	9	2	2	1	1	1	5	2	9191	4818	4373	77.89	02.12.2001
174	ARVI	WARDHA	40568	36928	5235	3009	7	23	12	4	4	2	1	1	6	2	27046	14240	12806	64.76	02.12.2001
175	PAUNI	BHANDARA	22583	21062	3899	2802	5	17	7	2	3	1	2	1	5	2	14596	7510	7086	74.55	02.12.2001
176	BALLARPUR	CHANDRAPUR	89995	83511	22531	6560	10	32	12	4	8	3	3	1	9	3	67461	36828	30633	56.01	02.12.2001
177	RAJURA	CHANDRAPUR	25842	18969	2530	1690	5	17	8	2	2	1	2	1	5	2	15283	8299	6984	67.40	02.12.2001
178	MUL	CHANDRAPUR	22256	18008	2730	1796	5	17	8	2	2	1	2	1	5	2	14271	7430	6841	69.17	02.12.2001
179	DESAIGANJ	GADCHIROLI	24786	19794	3925	1304	5	17	8	3	3	1	1	0	5	2	14396	7574	6822	74.90	02.12.2001
180	GADCHIROLI	GADCHIROLI	42464	29565	4598	3741	7	23	10	4	4	1	3	1	6	2	23911	12997	10914	63.09	02.12.2001
181	JALGAON*	JALGAON	368579	242193	17245	10477	21	65	39	13	5	2	3	1	18	3	198743	107784	90959	50.33	09.12.2001

SR. NO.	MUNICIPAL COUNCILS	DISTRICT	POPULATION AS PER				TOTAL		DETAILS REGARDING								VOTERS		% OF VOTES POLLED	DATE OF ELECTION	
			2001 CENSUS	1991 CENSUS			WARDS	SEATS	GEN		SC		ST		BCC		TOTAL	MALE			FEMALE
				TOTAL	SC	ST			T	W	T	W	T	W	T	W					
1	2	3	4	5	6	7	8	9	10	11	12	13	14	15	16	17	18	19	20	21	22
182	VARORA	CHANDRAPUR	42240	33637	4029	3711	7	23	11	4	3	1	3	1	6	2	26086	13922	12164	66.39	23.12.2001
183	CHANDRAPUR	CHANDRAPUR	297612	226105	42249	22151	20	62	27	10	12	4	6	2	17	6	14271	7430	6841	56.53	23.12.2001
184	AHMEDNAGAR*	AHMEDNAGAR	307455	234441	27520	1699	21	63	39	13	7	2	0	0	17	5	174821	92727	82094	41.57	13.01.2002
185	ALANDI	PUNE	17561	10249	1047	88	5	17	8	3	2	1	0	0	7	4	8847	4866	3981	75.52	19.01.2002
186	BARAMATI	PUNE	51342	46515	9704	101	8	25	13	5	5	2	0	0	7	2	32129	16500	15629	74.56	20.01.2002
187	SASWAD	PUNE	26689	19536	1548	171	5	17	11	4	1	0	0	0	5	2	16010	8326	7684	78.23	20.01.2002
188	JEJURI	PUNE	12000	7758	900	151	5	17	10	3	2	1	0	0	5	2	6331	3334	2997	84.69	20.01.2002
189	INDAPUR	PUNE	21584	17051	2755	253	5	17	9	3	3	1	0	0	5	2	11370	5907	5463	72.00	20.01.2002
190	SHIRUR	PUNE	27000	18410	2424	419	5	17	10	3	2	1	0	0	5	2	15240	7782	7458	69.18	20.01.2002
191	DAUND	PUNE	41907	33353	7685	574	7	23	12	4	5	2	0	0	6	2	25671	13726	11945	65.59	20.01.2002
192	KHULTABAD	AURANGABAD	12794	9055	678	369	5	17	12	3	1	0	1	0	3	1	7417	3916	3501	77.46	20.01.2002
193	BILLOLI	NANDED	13430	10392	1919	2751	5	17	4	1	3	1	5	2	5	2	8523	4335	4188	74.41	20.01.2002
194	MUDKHED	NANDED	18704	12484	2059	1280	5	17	5	3	4	1	1	0	7	1	9150	4386	4764	87.22	20.01.2002
195	KANDHAR	NANDED	20725	16639	3437	92	5	17	7	3	5	2	0	0	5	2	11753	6122	5631	75.14	20.01.2002
196	DEGLOOR	NANDED	48024	37212	5146	4222	8	24	12	4	3	1	3	1	6	2	27183	13863	13320	73.83	20.01.2002
197	KUNDALWADI	NANDED	14355	13148	1235	3346	5	17	6	2	2	0	4	1	5	1	8640	4377	4263	79.69	20.01.2002
198	MUKHED	NANDED	25936	19646	3235	1927	5	17	7	2	3	1	2	1	5	2	13789	7124	6665	75.86	20.01.2002
199	AHMEDPUR	LATUR	35786	25878	3556	274	6	20	12	4	3	1	0	0	5	2	14485	7484	7001	79.97	20.01.2002
200	KAMTHI	NAGPUR	84340	78612	22639	2165	10	31	13	5	9	3	1	0	8	1	57992	30048	27944	64.52	20.01.2002
201	UMRED	NAGPUR	49773	43578	5702	9457	8	24	10	3	3	1	5	2	6	2	28791	15219	13572	73.50	20.01.2002
202	RAMTEK	NAGPUR	22517	19772	2824	1863	5	17	8	2	2	1	2	1	5	2	13569	6976	6593	72.82	20.01.2002
203	KHAPA	NAGPUR	14972	14278	1684	4984	5	17	4	1	2	1	6	2	5	2	9274	4865	4409	72.56	20.01.2002
204	KALAMESHWAR	NAGPUR	17241	12451	1083	2448	5	17	8	3	1	0	3	1	5	2	10207	5513	4694	76.64	20.01.2002
205	SAONER	NAGPUR	26631	19768	2596	1493	5	17	9	3	2	1	1	0	5	2	13964	7468	6496	75.86	20.01.2002
206	KATOL	NAGPUR	37417	27332	4339	3701	7	21	9	3	3	1	3	1	6	2	21948	11505	10443	70.74	20.01.2002
207	NARKHED	NAGPUR	21536	19423	113	156	5	17	8	3	3	1	1	0	5	2	3432	1828	1604	67.92	20.01.2002
208	MOHPA	NAGPUR	7066	6793	776	227	5	17	9	3	2	1	1	0	5	2	4824	2523	2301	80.83	20.01.2002
209	BHANDARA	BHANDARA	85034	71813	11598	7425	10	32	15	5	5	2	3	1	9	3	53655	28007	25648	69.13	20.01.2002
210	TUMSAR	BHANDARA	42018	38519	6518	1505	7	23	12	5	4	1	1	0	6	2	28612	14619	13993	72.14	20.01.2002
211	GONDIA	GONDIA	120878	109470	20712	5795	13	40	19	6	8	2	2	1	11	4	83319	43366	39953	64.66	20.01.2002
212	TIRORA	GONDIA	22527	20509	4718	1773	5	17	7	3	4	1	1	0	5	2	15045	7629	7416	69.82	20.01.2002
213	DHULE*	DHULE	341473	278317	21553	10442	21	65	40	13	6	2	1	1	18	6	219334	115003	104331	47.52	28.04.2002
214	JAWHAR	THANE	11296	9325	663	2791	5	17	6	2	1	0	5	2	5	2	7579	4008	3571	60.60	01.12.2002
215	DAHANU	THANE	44393	33599	1454	7771	7	23	11	3	1	1	5	2	6	2	28165	14903	13262	61.24	01.12.2002
216	IGATPURI	NASHIK	31572	26991	4715	2063	6	19	10	4	3	1	1	0	5	2	18906	10069	8837	60.97	01.12.2002
217	TRIMBAK	NASHIK	9804	7883	442	2418	5	17	6	2	1	0	5	2	5	2	6443	3421	3022	76.78	01.12.2002
218	NANDURBAR	NANDURBAR	94365	78378	5869	7665	11	33	19	6	2	1	3	1	9	3	58306	29836	28470	70.00	01.12.2002
219	TALODA	NANDURBAR	25034	21700	1161	5381	5	17	7	1	1	1	4	4	5	2	16812	8559	8253	64.21	01.12.2002
220	NAWAPUR	NANDURBAR	29887	23958	1217	6677	6	18	7	2	1	0	5	2	5	2	17584	8995	8589	67.90	01.12.2002
221	CHIKHALDARA	AMRAVATI	4718	3081	619	929	5	17	4	1	3	1	5	2	5	2	2058	1118	940	80.70	01.12.2002
222	PANDHARKAVDA	YAVATMAL	26567	22813	1799	2998	5	17	9	4	1	0	2	0	5	2	14605	7716	6889	74.74	01.12.2002
223	KINWAT	NANDED	24867	21917	3721	1542	5	17	8	3	3	0	1	0	5	2	14442	7439	7003	69.60	01.12.2002
224	KANKAVALI(N.P.)	SINDHUDURG	14725	11797	705	88	5	17	11	3	1	1	0	0	5	2	8915	4450	4465	81.95	06.04.2003
225	JAMNER	JALGAON	36098	25723	1877	311	6	20	14	5	1	0	0	0	5	2	24036	12609	11427	76.26	06.04.2003
226	BHOR	PUNE	17882	15065	849	212	5	17	11	4	1	0	0	0	5	2	11522	5835	5687	77.76	22.06.2003
227	BHADRAVATI	CHANDRAPUR	56679	47983	10975	4499	8	26	11	4	6	2	2	1	7	2	38430	20871	17559	73.42	21.09.2003

SR. NO.	MUNICIPAL COUNCILS	DISTRICT	POPULATION AS PER				TOTAL		DETAILS REGARDING								VOTERS			% OF VOTES POLLED	DATE OF ELECTION
			2001 CENSUS	1991 CENSUS			WARDS	SEATS	GEN		SC		ST		BCC		TOTAL	MALE	FEMALE		
				TOTAL	SC	ST			T	W	T	W	T	W	T	W					
1	2	3	4	5	6	7	8	9	10	11	12	13	14	15	16	17	18	19	20	21	22
228	LOHA	NANDED	20135	15065	2446	71	5	17	9	3	3	1	0	0	5	2	11887	6007	5880	87.85	30.11.2003
			11329859	8845520	1020688	379034	1810	5189	2911	961	624	218	220	74	1434	497	6796805	3570793	3226012	70.06	
* MUNICIPAL CORPORATION HAS BEEN FORMED FOR DHULE, JALGAON & AHMEDNAGAR AFTER ELECTIONS																					

STATEMENT - MNC - B

TOTAL NO. OF VALID VOTES AND PERCENTAGE OF VOTES OBTAINED BY DIFFERENT POLITICAL PARTIES IN THE MUNICIPAL COUNCILS & NAGAR PANCHAYATS ELECTIONS HELD DURING 2001 TO 2003

SR. NO.	MUNICIPAL COUNCIL	DISTRICT	TOTAL WARDS	TOTAL SEATS	VALID VOTES	PARTYWISE PERCENTAGE OF VOTES WITH TOTAL VALID VOTES															
						INC	NCP	BJP	BSP	CPI	CPI(M)	SS	ML	SWP	BBMS	SJP	RPI	PWP	JD	A/F	IND
1	2	3	4	5	6	7	8	9	10	11	12	13	14	15	16	17	18	19	20	21	22
1	VIRAR	THANE	13	40	50580	0.00	1.33	0.94	0.00	0.00	0.00	14.01	0.00	0.00	0.00	0.00	0.00	0.00	6.42	76.04	1.27
2	VASAI	THANE	8	24	52914	21.40	2.22	6.25	0.00	0.00	0.00	9.97	0.00	0.00	0.00	0.00	0.00	0.00	8.04	51.51	0.60
3	PANVEL	RAIGAD	12	38	98494	14.95	10.97	7.66	0.00	0.00	0.00	21.66	0.00	0.00	0.00	0.00	0.00	44.13	0.00	0.00	0.63
4	KHOPOLI	RAIGAD	8	26	71774	0.00	9.37	0.84	0.00	0.00	0.00	3.16	0.00	0.00	0.00	0.00	0.00	0.00	0.00	85.61	1.02
5	ALIBAG	RAIGAD	5	17	30848	0.00	0.00	0.00	0.00	0.00	0.00	0.00	0.00	0.00	0.00	0.00	0.00	51.47	0.00	46.74	1.79
6	PEN	RAIGAD	6	18	37911	0.00	0.00	0.00	0.00	0.00	0.00	0.00	0.00	0.00	0.00	0.00	0.00	0.00	0.00	98.05	1.95
7	ROHA	RAIGAD	5	17	28043	18.26	52.60	15.01	0.00	0.00	0.00	9.86	0.00	0.00	0.00	0.00	0.00	0.00	0.00	0.00	4.27
8	URAN	RAIGAD	5	17	35563	23.86	16.53	15.25	0.00	0.00	2.16	16.69	0.00	0.00	0.00	0.00	0.00	0.00	0.00	23.55	1.96
9	MURUD	RAIGAD	5	17	25900	58.38	0.00	0.55	0.00	0.00	0.00	11.44	0.00	0.00	0.00	0.00	0.00	18.67	0.00	2.60	8.37
10	SHRIWARDHAN	RAIGAD	5	17	22230	0.00	23.38	14.14	0.00	0.00	0.00	27.65	0.00	0.00	0.00	0.00	0.00	0.00	0.00	34.36	0.47
11	MAHAD	RAIGAD	5	17	36071	0.00	0.00	7.69	0.00	0.00	0.00	29.34	0.00	0.00	0.00	0.00	0.00	13.99	0.00	48.74	0.24
12	MATHERAN	RAIGAD	5	17	7587	32.41	0.00	0.00	0.00	0.00	0.00	0.00	0.00	0.00	0.00	0.00	0.00	12.50	0.00	54.51	0.58
13	RATNAGIRI	RATNAGIRI	9	29	75592	10.70	33.49	19.92	0.00	0.00	0.00	18.76	0.00	3.00	0.00	0.00	0.00	0.00	0.00	6.15	7.99
14	CHIPLUN	RATNAGIRI	8	24	55627	0.91	49.09	0.00	0.00	0.00	0.00	0.00	0.00	0.00	0.00	0.00	0.00	0.00	0.00	48.10	1.90
15	KHED	RATNAGIRI	5	17	12458	6.61	16.74	11.84	0.00	0.00	0.00	53.81	0.00	0.00	0.00	0.00	0.00	0.00	0.00	0.00	11.00
16	RAJAPUR	RATNAGIRI	5	17	14132	37.73	0.00	4.48	0.00	0.00	0.00	37.65	0.00	0.00	0.00	0.00	0.00	0.00	0.00	6.27	13.87
17	DAPOLI(N.P.)	RATNAGIRI	5	17	17597	24.56	20.62	2.89	0.00	0.00	0.00	47.47	0.00	0.00	0.00	0.00	0.00	0.00	0.00	0.00	4.46
18	MALVAN	SINDHUDURGA	5	17	28634	17.54	16.48	2.65	0.00	0.00	0.00	52.28	0.00	0.00	0.00	0.00	0.00	0.00	0.00	0.00	11.05
19	VENGURLA	SINDHUDURGA	5	17	19389	19.60	18.95	0.00	0.00	0.00	0.00	29.94	0.00	0.00	0.00	0.00	0.00	0.00	0.00	0.00	31.50
20	SAWANTWADI	SINDHUDURGA	5	17	30370	31.16	40.89	3.92	0.00	0.00	0.00	15.13	0.00	0.00	0.00	0.00	0.00	0.00	4.91	0.00	3.99
21	MANMAD	NASHIK	9	29	94789	17.96	14.36	5.08	0.00	0.60	0.00	26.74	0.00	5.66	0.00	0.00	2.74	0.00	0.00	0.00	26.86
22	NANDGAON	NASHIK	5	17	33886	51.23	19.75	11.65	0.00	0.00	0.00	6.74	0.00	0.00	0.00	0.00	0.00	0.00	4.14	0.00	6.47
23	SINNAR	NASHIK	6	19	44267	3.51	5.69	5.23	0.00	0.00	0.00	25.27	0.00	0.00	0.00	0.00	0.00	0.00	0.00	0.00	60.30
24	YEVALA	NASHIK	7	23	57476	9.44	0.15	20.81	0.00	0.00	0.00	8.93	0.00	0.00	0.00	0.00	0.00	0.00	0.00	0.00	60.67
25	BHAGUR	NASHIK	5	17	22327	9.58	18.84	12.93	0.00	0.00	0.00	45.85	0.00	0.00	0.00	0.00	0.00	0.00	0.00	0.00	12.80
26	SATANA	NASHIK	6	19	47221	8.28	17.50	24.12	0.00	0.00	0.00	13.11	0.00	0.00	0.00	0.00	0.00	0.00	0.00	0.00	36.98
27	DONDAICHA WARWADE	DHULE	7	24	54888	4.00	38.53	7.55	0.00	0.00	0.00	5.86	0.00	0.10	0.00	0.00	0.00	0.00	0.00	41.25	2.72
28	SHIRPUR WARWADE	DHULE	9	27	63033	52.31	0.00	17.42	0.00	0.00	0.00	4.81	0.00	0.00	0.00	0.00	0.00	0.00	0.00	0.00	25.45
29	SHAHADA	NANDURBAR	8	24	53713	22.13	8.43	3.14	0.00	0.00	0.00	8.64	0.00	0.14	0.00	0.00	0.00	0.00	0.00	41.96	15.56
30	BHUSAWAL	JALGAON	15	47	193817	7.15	37.38	17.83	0.00	0.00	0.00	20.59	0.00	3.44	0.00	0.00	0.00	0.00	0.00	0.00	13.62
31	AMALNER	JALGAON	11	33	95952	16.06	10.45	13.72	0.00	0.00	0.00	13.03	0.00	0.00	0.00	0.00	0.00	0.00	0.00	0.00	46.75
32	CHALISGAON	JALGAON	11	33	100321	8.88	15.02	15.12	0.00	0.00	0.00	16.07	0.00	0.00	0.00	0.00	0.04	0.00	0.00	22.80	22.07
33	CHOPDA	JALGAON	9	27	68756	31.58	52.98	4.30	0.00	0.00	0.00	7.69	0.00	0.00	0.00	0.00	0.00	0.00	0.00	0.00	3.45
34	PACHORA	JALGAON	8	25	61433	15.86	22.45	11.75	0.00	0.00	0.00	17.32	0.00	0.00	0.00	0.00	0.00	0.00	0.00	27.33	5.30
35	FAIZPUR	JALGAON	5	17	33062	11.49	0.00	33.25	0.00	0.00	0.00	0.00	0.00	0.00	0.00	0.00	0.00	0.00	0.00	25.59	29.66
36	YAWAL	JALGAON	6	19	39306	34.20	7.25	9.58	0.00	0.00	0.00	16.64	0.00	0.00	1.37	0.00	0.00	0.00	0.00	0.00	30.96
37	RAVER	JALGAON	5	17	39954	0.00	0.00	4.02	0.00	0.00	0.00	10.43	0.00	0.00	0.28	0.00	0.00	0.00	0.61	67.75	16.91
38	SAVDA	JALGAON	5	17	28546	19.24	0.00	4.75	0.00	0.00	0.00	10.26	0.00	0.00	0.00	0.00	1.10	0.00	0.00	21.71	42.94
39	PAROLA	JALGAON	6	20	44266	1.22	41.23	17.37	0.00	0.00	0.00	19.27	0.00	0.00	0.00	0.00	0.00	0.00	0.00	0.00	20.91
40	ERANDOL	JALGAON	6	18	35933	21.66	3.77	14.07	0.00	0.00	0.00	19.19	0.00	0.00	0.00	0.00	0.00	0.00	0.00	0.00	41.31
41	DHARANGON	JALGAON	6	19	43778	27.60	28.02	15.51	0.00	0.00	0.00	22.23	0.00	0.00	0.00	0.00	0.00	0.00	0.00	0.00	6.64
42	SHRIRAMPUR	AHMEDNAGAR	10	31	100240	51.33	37.15	2.26	0.00	0.00	0.00	5.64	0.00	0.00	0.00	0.00	0.00	0.00	0.00	0.00	3.62
43	SANGAMNER	AHMEDNAGAR	9	27	72309	43.94	18.96	19.38	0.00	0.00	0.00	14.38	0.00	0.00	0.00	0.00	0.00	0.00	0.00	0.12	3.22
44	KOPARGAON	AHMEDNAGAR	8	26	74113	0.00	0.00	6.80	0.00	0.00	0.00	23.52	0.00	0.00	0.00	0.00	0.00	0.00	0.00	60.39	9.28
45	RAHURI	AHMEDNAGAR	6	20	46767	0.00	0.00	0.00	0.00	0.00	0.00	0.00	0.00	0.00	0.00	0.00	0.00	0.00	0.00	96.87	3.13
46	DEOLALI PRAVARA	AHMEDNAGAR	6	18	33929	19.34	0.00	0.00	0.00	0.00	0.00	1.20	0.00	0.00	0.00	0.00	0.00	0.00	0.00	0.00	79.46
47	PATHRDI	AHMEDNAGAR	5	17	29743	42.48	0.00	8.31	0.00	0.00	0.00	0.00	0.00	0.00	0.00	0.00	0.00	0.00	0.00	46.39	2.82
48	RAHATA PIMPLAS	AHMEDNAGAR	5	17	27560	0.00	30.93	8.73	0.00	0.00	0.00	27.60	0.00	0.00	0.00	0.00	0.00	0.00	0.00	30.05	2.69

SR. NO.	MUNCIPAL COUNCIL	DISTRICT	TOTAL WARDS	TOTAL SEATS	VALID VOTES	PARTYWISE PERCENTAGE OF VOTES WITH TOTAL VALID VOTES																	
						INC	NCP	BJP	BSP	CPI	CPI(M)	SS	ML	SWP	BBMS	SJP	RPI	PWP	JD	A/F	IND		
1	2	3	4	5	6	7	8	9	10	11	12	13	14	15	16	17	18	19	20	21	22		
49	SHIRDI(N.P.)	AHMEDNAGAR	5	17	29030	0.00	0.00	21.27	0.00	0.00	0.00	0.00	0.00	0.00	0.00	0.00	0.00	0.00	0.00	0.00	0.00	70.67	8.06
50	LONAVALA	PUNE	8	26	62113	23.25	0.00	7.21	0.36	0.00	0.00	6.64	0.00	0.00	0.00	0.00	0.00	0.00	0.00	0.00	25.49	37.06	
51	JUNNAR	PUNE	5	17	34074	0.00	0.00	0.00	0.00	0.00	0.00	0.00	0.00	0.00	0.00	0.00	0.00	0.00	0.00	0.00	0.00	100.00	
52	TALEGAON DABHADE	PUNE	7	23	50517	0.00	0.00	43.21	0.00	0.00	0.00	2.45	0.00	0.00	0.00	0.06	0.10	0.00	0.00	0.00	51.25	2.94	
53	SATARA	SATARA	13	39	136484	0.00	0.00	0.00	1.44	0.00	0.23	0.00	0.00	0.00	0.00	0.00	0.00	0.00	0.00	0.00	91.10	7.23	
54	KARAD	SATARA	8	26	76598	0.00	0.00	0.94	0.00	0.00	0.00	0.00	0.00	0.00	0.00	0.00	0.00	0.00	0.00	0.00	78.78	20.29	
55	FALTAN	SATARA	8	25	69470	0.00	0.00	0.06	0.00	0.00	0.00	0.00	0.00	0.00	0.00	0.00	0.00	0.00	0.00	0.00	91.50	8.44	
56	RAHIMATPUR	SATARA	5	17	29528	0.00	0.00	0.00	0.00	0.00	0.00	0.00	0.00	0.00	0.00	0.00	0.00	0.00	0.00	0.00	93.18	6.82	
57	MHASWAD	SATARA	5	17	34083	0.00	0.00	0.00	0.11	0.00	0.00	1.04	0.00	0.00	0.00	0.00	0.00	0.00	0.00	0.00	98.85	0.00	
58	WAI	SATARA	6	19	47450	32.09	41.37	0.00	0.13	0.00	0.00	0.00	0.00	0.00	0.00	0.00	0.00	0.00	0.00	0.00	22.91	3.51	
59	PACHAGANI	SATARA	5	17	13075	0.00	0.00	0.00	3.11	0.00	0.00	0.00	0.00	0.00	0.00	0.00	0.00	0.00	0.00	0.00	0.00	96.89	
60	MAHABALESHWAR	SATARA	5	17	19294	0.00	0.00	0.00	0.00	0.00	0.00	0.00	0.00	0.00	0.00	0.00	0.00	0.00	0.00	0.00	90.35	9.65	
61	TASGAON	SANGLI	6	19	47904	51.47	38.23	0.00	0.00	0.00	0.00	3.26	0.00	0.00	0.00	0.00	0.00	6.35	0.00	0.00	0.00	0.70	
62	ASHTA	SANGLI	6	19	53537	5.46	0.00	0.00	0.00	0.00	0.00	0.00	0.00	0.00	0.00	0.00	0.00	0.00	0.00	0.00	94.54	0.00	
63	VITA	SANGLI	7	23	67284	0.00	0.00	0.00	0.00	0.00	0.00	0.00	0.00	0.00	0.00	0.00	0.00	0.00	0.00	0.00	99.82	0.18	
64	ISLAMPUR	SANGLI	8	26	95673	0.00	0.00	0.00	0.00	0.00	0.00	0.00	0.00	0.00	0.00	0.00	0.00	0.00	0.00	0.00	97.24	2.76	
65	BARSHI	SOLAPUR	12	38	129290	3.83	0.00	1.61	0.00	0.00	0.00	48.07	0.00	0.00	0.00	0.00	0.00	0.00	0.00	0.00	43.21	3.27	
66	KARMALA	SOLAPUR	5	17	36170	47.20	0.00	4.89	0.00	0.00	0.00	1.82	0.00	0.00	0.00	0.00	0.00	0.00	0.00	0.00	45.47	0.62	
67	SANGOLA	SOLAPUR	6	18	24033	0.00	0.00	0.00	0.00	0.00	0.00	0.00	0.00	0.00	0.00	0.00	0.00	0.00	0.00	0.00	81.24	18.76	
68	AKKALKOT	SOLAPUR	7	21	51335	4.79	0.00	45.56	0.00	0.00	0.00	3.04	0.00	0.00	0.00	0.00	0.00	0.00	0.00	0.00	46.61	0.00	
69	MANGALWEDHA	SOLAPUR	5	17	37011	22.84	0.00	5.40	0.00	0.00	0.00	7.01	0.00	0.00	0.00	0.00	0.00	0.00	0.00	0.00	58.67	6.08	
70	DUDHANI	SOLAPUR	5	17	7640	67.38	0.00	32.62	0.00	0.00	0.00	0.00	0.00	0.00	0.00	0.00	0.00	0.00	0.00	0.00	0.00	0.00	
71	KURUWADI	SOLAPUR	5	17	32627	8.56	46.68	0.00	0.00	0.00	0.00	37.87	0.00	0.00	0.00	0.00	0.00	0.00	0.00	0.00	0.00	6.89	
72	MAIDARGI	SOLAPUR	5	17	8298	0.00	0.00	0.00	0.00	0.00	2.65	0.00	0.00	0.00	0.00	0.00	0.00	0.00	0.00	0.00	50.14	47.20	
73	PANDHARPUR	SOLAPUR	11	33	100278	0.00	0.00	5.54	0.00	0.00	0.00	5.43	0.00	0.00	0.00	0.00	0.00	0.00	0.00	0.00	81.83	7.20	
74	ICHALKARANJI	KOLHAPUR	19	57	306633	20.51	20.14	3.37	0.00	0.00	0.00	1.65	0.00	0.00	0.00	0.00	0.00	0.00	0.00	0.00	52.14	2.20	
75	JAYSINGPUR	KOLHAPUR	7	23	50946	0.00	0.00	3.28	0.00	1.15	3.39	1.93	0.00	0.00	0.00	0.00	0.00	0.00	0.00	0.00	27.05	63.20	
76	MALKAPUR	KOLHAPUR	5	17	9717	0.00	0.00	8.50	0.00	0.00	0.00	16.16	0.00	0.00	0.00	0.00	0.00	0.00	0.00	0.00	0.00	75.34	
77	MURGUD	KOLHAPUR	5	17	23395	0.00	47.09	0.00	0.00	0.00	0.00	0.00	0.00	0.00	0.00	0.00	0.00	0.00	0.00	0.00	52.90	0.01	
78	VADGAON	KOLHAPUR	5	17	39011	0.00	0.00	0.31	0.00	0.00	0.00	1.00	0.00	0.00	0.00	0.00	0.00	0.00	0.00	0.00	94.84	3.85	
79	GADHINGLAJ	KOLHAPUR	5	17	39206	0.00	0.00	0.00	0.00	0.00	0.00	0.00	0.00	0.00	0.06	0.00	0.29	0.00	0.00	0.00	88.96	10.69	
80	KURUNDWAD	KOLHAPUR	5	17	39708	0.00	0.00	0.00	0.00	0.00	0.23	3.30	0.00	0.00	0.00	0.00	0.00	0.00	0.00	0.00	0.00	96.47	
81	KAGAL	KOLHAPUR	5	17	46503	0.00	44.75	0.00	0.00	0.00	0.00	0.74	0.00	0.00	0.00	0.00	0.00	0.00	0.00	0.00	53.98	0.54	
82	PANHALA	KOLHAPUR	5	17	5376	0.00	0.00	0.00	0.00	0.00	0.00	0.00	0.00	0.00	0.00	0.00	0.00	0.00	0.00	0.00	20.68	79.32	
83	KANNAD	AURANGABAD	6	20	45471	30.83	20.47	7.69	0.00	0.00	0.00	22.77	0.00	0.00	0.00	0.00	0.00	0.00	0.00	0.00	0.00	18.24	
84	PAITHAN	AURANGABAD	6	20	46312	27.93	22.26	13.94	0.00	0.00	0.00	23.09	0.00	0.00	5.53	0.00	0.00	0.00	0.80	0.00	0.00	6.46	
85	VAIJAPUR	AURANGABAD	7	21	48622	25.91	29.20	3.62	0.00	0.00	0.00	40.65	0.00	0.00	0.00	0.00	0.00	0.00	0.00	0.00	0.00	0.62	
86	GANGAPUR	AURANGABAD	5	17	32474	25.25	35.48	6.06	0.00	0.59	0.00	29.52	0.00	0.00	0.00	0.00	0.00	0.00	0.00	0.00	0.00	3.09	
87	KHULTABAD	AURANGABAD	5	17	20419	22.98	15.61	1.96	0.00	0.00	0.00	19.99	0.00	27.93	0.00	0.00	0.00	0.00	0.00	0.00	0.00	11.53	
88	JALNA	JALNA	18	54	199903	31.35	18.36	12.47	0.00	0.04	0.12	22.23	0.00	2.85	1.57	0.00	0.00	0.00	0.00	0.00	0.00	11.02	
89	AMBAD	JALNA	5	17	33351	40.93	36.57	9.27	0.00	0.00	0.00	12.92	0.00	0.00	0.00	0.00	0.00	0.00	0.00	0.00	0.00	0.31	
90	BHOKARDAN	JALNA	5	17	22466	46.60	5.56	30.25	0.00	0.00	0.00	6.35	0.00	0.00	0.00	0.00	0.00	0.00	1.57	0.00	0.00	9.67	
91	PARTUR	JALNA	6	18	34196	40.21	5.42	19.86	0.00	0.00	0.00	19.82	0.00	0.00	0.66	0.00	0.00	0.00	0.00	0.00	7.51	6.51	
92	PARBHANI	PARBHANI	19	57	229726	26.21	23.17	11.66	0.21	0.00	0.00	16.57	3.11	2.77	0.09	0.00	0.06	0.00	3.83	4.51	7.81		
93	MANWAT	PARBHANI	6	18	36174	39.58	21.32	0.99	0.00	0.00	0.00	37.60	0.00	0.00	0.00	0.00	0.00	0.00	0.00	0.00	0.00	0.50	
94	SONPETH	PARBHANI	5	17	20755	37.00	27.04	24.61	0.00	0.00	0.00	6.40	0.00	0.00	0.00	0.00	0.00	0.00	0.00	0.00	0.00	4.95	
95	PURNA	PARBHANI	6	19	38656	12.01	15.51	9.69	5.67	0.00	0.00	9.70	0.00	7.77	0.00	0.00	1.29	0.00	7.91	0.00	0.00	30.46	
96	GANGAKHED	PARBHANI	7	23	47698	14.64	19.05	13.55	0.00	0.00	0.00	13.56	0.00	0.00	0.00	0.00	3.16	15.26	0.00	0.00	0.00	20.77	
97	SELU	PARBHANI	7	21	42075	38.46	16.48	3.74	0.00	2.97	0.00	32.00	0.00	0.24	0.00	0.00	0.00	0.00	0.00	0.00	0.00	6.12	
98	JINTUR	PARBHANI	7	21	40665	41.41	52.26	0.81	0.00	0.00	0.00	4.03	0.00	0.00	0.15	0.00	0.00	0.00	0.00	0.00	0.00	1.34	
99	PATHARI	PARBHANI	6	19	40817	0.00	59.72	0.00	0.04	0.00	0.00	0.00	0.00	0.00	0.00	0.00	0.00	0.00	0.00	0.00	35.72	4.52	
100	HINGOLI	HINGOLI	9	28	77926	20.40	20.54	15.24	0.80	0.00	0.00	14.89	16.25	1.50	3.35	0.00	0.04	0.00	0.00	0.00	0.00	6.98	

SR. NO.	MUNCIPAL COUNCIL	DISTRICT	TOTAL WARDS	TOTAL SEATS	VALID VOTES	PARTYWISE PERCENTAGE OF VOTES WITH TOTAL VALID VOTES															
						INC	NCP	BJP	BSP	CPI	CPI(M)	SS	ML	SWP	BBMS	SJP	RPI	PWP	JD	A/F	IND
1	2	3	4	5	6	7	8	9	10	11	12	13	14	15	16	17	18	19	20	21	22
101	BASMATNAGAR	HINGOLI	8	26	64704	19.79	25.69	18.36	0.00	0.00	0.00	18.06	0.00	3.74	0.00	0.00	1.13	0.00	0.00	0.00	13.24
102	KALAMNURI	HINGOLI	5	17	25668	31.67	11.90	12.88	0.38	0.00	0.00	22.83	0.00	4.11	5.56	0.00	0.00	0.00	0.00	0.00	10.67
103	BEED	BEED	14	42	159734	12.60	44.87	11.33	0.00	0.16	0.00	20.16	0.00	0.69	0.00	0.00	0.04	0.00	0.19	0.00	9.96
104	AMBEJOGAI	BEED	9	28	70468	28.14	28.62	13.67	1.20	0.00	4.28	12.07	0.00	0.00	1.94	0.00	0.00	0.00	0.00	0.00	10.07
105	PARLI VAIJNATH	BEED	10	32	94637	5.34	47.33	26.20	0.12	0.00	0.28	11.15	0.00	1.10	0.35	0.00	0.00	0.00	0.00	0.63	7.50
106	MAJALGAON	BEED	7	23	50008	10.48	31.99	26.17	0.00	0.00	0.25	13.65	0.00	0.00	2.67	0.00	0.00	0.00	0.00	4.33	10.46
107	GEORAI	BEED	6	18	32180	1.67	0.00	0.71	0.00	0.00	0.00	0.00	0.00	0.00	0.00	0.00	0.00	0.00	0.00	88.15	9.46
108	DHARUR	BEED	5	17	25364	29.46	31.59	24.07	0.00	0.00	0.00	8.41	0.00	0.00	0.00	0.00	0.00	0.00	0.00	0.00	6.47
109	DHARMABAD	NANDED	6	18	27856	0.00	9.21	3.90	1.96	3.15	0.00	27.24	0.00	0.00	12.97	0.00	0.00	0.00	0.00	0.00	41.57
110	UMARI	NANDED	5	17	15021	0.00	0.00	0.68	0.00	0.00	0.00	11.26	0.00	0.00	0.46	0.00	0.00	0.00	0.00	84.85	2.76
111	HADGAON	NANDED	5	17	27665	12.07	9.57	12.05	3.86	0.00	0.00	20.14	0.00	0.00	18.87	0.00	0.00	0.00	0.78	17.44	5.23
112	OSMANABAD	OSMANABAD	10	31	77714	30.83	34.99	9.25	2.72	0.00	0.00	13.00	0.00	0.00	0.24	0.00	0.00	0.00	0.00	0.00	8.96
113	TULJAPUR	OSMANABAD	6	19	36172	16.43	17.62	3.43	0.00	0.00	0.00	22.60	0.00	0.00	0.00	0.00	0.00	26.23	0.00	0.00	13.70
114	UMARGA	OSMANABAD	6	18	36377	0.00	0.00	0.00	0.00	0.00	0.00	0.00	0.00	0.00	0.00	0.00	0.00	0.00	0.00	97.85	2.15
115	PARANDA	OSMANABAD	5	17	22369	15.59	25.74	8.79	0.00	0.00	0.00	31.62	0.00	0.00	0.00	0.00	0.00	0.00	0.26	5.53	12.48
116	BHOOM	OSMANABAD	5	17	23891	40.45	37.18	12.85	0.00	0.00	0.00	9.51	0.00	0.00	0.00	0.00	0.00	0.00	0.00	0.00	0.00
117	MURUM	OSMANABAD	5	17	22426	62.37	0.00	0.00	0.00	0.00	0.00	0.00	0.00	0.00	0.00	0.00	0.00	0.00	0.00	0.00	37.63
118	NALDURG	OSMANABAD	5	17	22025	40.91	39.93	6.27	0.00	0.00	0.00	5.35	0.00	0.00	0.00	0.00	0.00	0.00	0.00	0.00	7.53
119	KALAMB	OSMANABAD	5	17	30381	14.40	35.46	3.71	0.00	0.00	0.00	35.54	0.00	0.00	3.57	0.00	2.77	2.53	0.00	0.00	2.02
120	LATUR	LATUR	20	62	258109	42.75	18.68	17.37	1.11	0.00	0.00	10.62	0.00	0.00	0.00	0.00	0.00	0.00	0.00	0.00	9.47
121	UDGIR	LATUR	11	33	77404	34.93	28.56	16.83	0.00	0.00	0.00	4.54	0.00	2.15	0.00	0.00	0.00	0.00	0.25	0.00	12.74
122	NILANGA	LATUR	6	19	32686	45.56	1.29	0.00	0.00	0.00	0.00	10.34	0.00	0.00	0.00	0.00	0.00	0.00	0.00	39.22	3.59
123	AUSA	LATUR	6	18	36127	24.88	27.22	32.87	0.00	0.00	0.00	10.23	0.00	0.00	0.00	0.00	0.00	0.00	0.00	0.00	4.79
124	BULDHANA	BULDHANA	9	27	73308	25.86	23.51	13.34	0.00	0.00	0.00	19.53	0.00	0.00	0.00	0.00	0.05	0.00	0.00	0.00	17.70
125	KHAMGAON	BULDHANA	10	32	105491	44.31	5.27	35.43	0.00	0.00	0.00	6.67	0.00	0.87	0.00	0.00	0.00	0.00	0.00	5.60	1.85
126	MALKAPUR	BULDHANA	9	27	70481	32.22	11.89	0.00	0.00	0.00	0.00	17.98	0.00	0.15	0.00	0.00	0.19	0.00	0.00	33.51	4.06
127	SHEGAON	BULDHANA	8	25	57310	12.56	0.00	0.00	0.00	0.00	0.00	0.00	0.00	0.00	0.00	0.00	0.00	0.00	0.00	33.99	53.44
128	JALGAON JAMOD	BULDHANA	5	17	34411	22.43	17.61	29.21	0.00	0.00	0.00	16.76	0.00	0.00	3.54	0.00	0.00	0.00	0.00	0.00	10.44
129	MEHKAR	BULDHANA	7	21	43220	48.16	3.06	2.92	0.00	0.00	0.00	40.67	0.00	0.00	0.00	0.00	0.00	0.00	0.00	0.00	5.19
130	NANDURA	BULDHANA	7	21	44126	13.14	7.07	13.33	0.71	0.00	0.00	11.06	0.00	0.00	8.87	0.00	0.00	0.00	0.00	40.38	5.45
131	CHIKHALI	BULDHANA	8	24	58994	41.67	25.01	18.84	0.00	0.00	0.00	11.27	0.00	0.33	0.85	0.00	0.00	0.00	0.00	0.00	2.03
132	DEULGAONRAJA	BULDHANA	5	17	34541	31.18	0.00	0.00	0.89	0.00	0.00	22.35	0.00	0.00	0.00	0.00	0.03	0.00	0.00	41.48	4.07
133	AKOT	AKOLA	10	31	76772	18.68	0.00	14.21	0.00	0.00	0.00	8.76	0.00	1.23	3.88	0.00	0.00	0.00	0.00	48.45	4.79
134	MURTIJAPUR	AKOLA	7	21	42049	17.81	5.04	10.42	0.00	0.00	0.00	10.90	0.00	0.00	30.91	0.00	1.59	0.00	0.00	0.00	23.33
135	BALAPUR	AKOLA	7	21	41724	0.00	6.90	0.00	0.00	0.00	0.00	0.00	0.00	0.00	0.00	0.00	0.00	0.00	0.00	58.92	34.18
136	TELHARA	AKOLA	5	17	27101	0.00	0.00	0.00	0.00	0.00	0.00	2.00	0.00	0.00	0.00	0.00	0.00	0.00	0.00	97.85	0.15
137	PATUR	AKOLA	5	17	30371	20.49	33.77	8.01	0.00	0.00	0.00	3.47	0.00	0.00	24.57	0.00	0.00	0.00	0.00	0.00	9.69
138	KARANJA	WASHIM	9	27	62159	30.87	34.65	19.26	0.00	0.00	0.00	8.30	0.00	0.73	1.47	0.00	0.00	0.00	0.00	0.00	4.71
139	WASHIM	WASHIM	9	27	63298	20.98	19.92	9.87	0.74	0.00	0.00	8.24	0.00	0.00	2.55	0.00	0.00	0.00	0.00	0.00	37.70
140	MANGRULPIR	WASHIM	5	17	35664	34.36	40.15	0.00	0.00	0.00	0.00	6.32	0.00	0.00	0.00	0.00	0.00	0.00	0.00	1.57	17.60
141	ACHALPUR	AMRAVATI	12	38	134565	19.83	10.44	9.88	0.00	0.00	0.00	10.41	0.00	3.11	0.00	0.00	1.75	0.00	0.00	0.00	44.58
142	ANJAGAON SURJI	AMRAVATI	8	25	57752	29.45	1.33	12.14	0.00	0.39	0.00	19.25	0.00	0.00	0.00	0.00	0.50	0.00	0.00	0.00	36.95
143	MORSHI	AMRAVATI	6	19	39997	28.44	24.57	14.63	4.29	0.00	0.00	9.71	0.00	0.00	0.00	0.00	0.41	0.00	0.00	0.00	17.95
144	VARUD	AMRAVATI	7	23	50505	24.18	29.27	12.57	0.00	0.00	0.00	11.41	0.00	0.00	0.00	0.00	0.00	0.00	0.00	7.79	14.78
145	DARYAPUR	AMRAVATI	6	20	48309	0.00	1.79	0.00	0.00	0.00	0.00	27.56	0.00	0.00	0.00	0.00	0.00	0.00	0.00	70.65	0.00
146	CHANDUR RAILWAY	AMRAVATI	5	17	42414	12.54	8.58	11.11	0.00	0.00	0.00	4.19	0.00	0.00	0.00	0.00	0.00	0.00	10.13	1.48	51.97
147	CHANDUR BAZAR	AMRAVATI	5	17	27287	20.31	5.67	2.12	0.00	0.00	0.00	0.00	0.00	0.00	0.00	0.00	0.00	0.00	0.00	50.67	21.24
148	DHAMANGAON RLY	AMRAVATI	5	17	33266	0.00	39.37	46.65	5.48	0.00	0.00	3.75	0.00	0.00	0.00	0.00	0.00	0.00	0.00	2.80	1.94
149	SHENDURJANA	AMRAVATI	5	17	31386	20.88	39.41	6.02	0.00	0.00	0.00	9.34	0.00	0.00	0.00	0.00	1.45	0.00	0.00	0.00	22.91
150	YAVATMAL	YAVATMAL	13	40	133149	29.13	18.70	21.10	4.16	1.00	0.00	8.29	0.00	0.03	0.10	0.00	0.04	0.00	0.00	0.86	16.59
151	VANI	YAVATMAL	8	25	57081	27.88	18.98	5.66	0.83	0.15	1.11	13.09	0.00	0.00	1.93	0.00	0.00	0.00	0.00	6.20	24.18
152	PUSAD	YAVATMAL	9	28	66514	22.52	44.12	9.37	0.00	0.00	0.00	14.43	0.37	0.00	0.24	0.00	0.00	0.00	0.00	0.00	8.94

SR. NO.	MUNICIPAL COUNCIL	DISTRICT	TOTAL WARDS	TOTAL SEATS	VALID VOTES	PARTYWISE PERCENTAGE OF VOTES WITH TOTAL VALID VOTES															
						INC	NCP	BJP	BSP	CPI	CPI(M)	SS	ML	SWP	BBMS	SJP	RPI	PWP	JD	A/F	IND
1	2	3	4	5	6	7	8	9	10	11	12	13	14	15	16	17	18	19	20	21	22
153	DIGRAS	YAVATMAL	7	21	43067	10.86	0.00	7.84	0.00	0.00	0.00	11.29	0.00	0.00	0.00	0.00	0.04	0.00	0.00	61.05	8.93
154	DARWHA	YAVATMAL	5	17	33208	40.46	10.92	16.15	0.00	0.00	0.00	18.91	0.00	0.00	0.00	0.00	0.00	0.00	0.00	0.00	13.58
155	UMARKHED	YAVATMAL	6	20	40371	18.02	15.61	6.60	0.00	0.00	0.00	7.00	0.00	0.00	0.00	0.00	0.00	0.00	0.00	45.78	7.00
156	GHATANJI	YAVATMAL	5	17	25263	25.76	34.68	10.74	0.00	0.00	0.00	14.73	0.00	0.00	0.00	0.00	0.00	0.00	0.00	0.58	13.52
157	WARDHA	WARDHA	13	39	102335	23.36	20.43	10.33	1.87	0.00	0.48	5.26	0.00	0.14	0.37	0.00	0.96	0.00	0.00	6.38	30.41
158	HINGANGHAT	WARDHA	11	33	105387	17.31	16.11	4.63	2.34	0.38	0.00	16.56	0.00	0.00	0.58	0.00	0.00	0.00	0.00	30.05	12.05
159	PULGAON	WARDHA	6	19	41893	26.36	13.52	9.95	1.34	0.00	0.00	6.90	0.00	0.00	0.00	0.00	1.48	0.00	0.00	0.00	40.45
160	SINDHI RLY	WARDHA	5	17	19356	13.17	9.69	12.79	0.00	0.00	0.00	0.00	0.00	0.00	0.00	0.00	0.00	0.00	0.00	38.09	26.27
161	DEOLI	WARDHA	5	17	22892	40.80	34.34	1.94	0.00	0.00	0.00	8.47	0.00	0.00	0.00	0.00	0.00	0.00	0.00	5.18	9.27
162	ARWI	WARDHA	7	23	52710	24.06	19.42	0.27	2.73	0.00	0.00	9.12	0.00	0.00	0.00	0.00	0.32	0.00	0.77	21.55	21.76
163	PAONI	BHANDARA	5	17	33931	21.67	13.23	15.23	1.00	0.00	0.00	8.36	0.00	0.00	2.25	0.00	0.10	0.00	0.00	2.25	35.90
164	BALHARPUR	CHANDRAPUR	10	32	110629	29.29	15.59	18.45	3.15	0.00	0.00	4.10	0.00	0.00	0.00	0.00	1.76	0.00	0.00	0.00	27.67
165	RAJURA	CHANDRAPUR	5	17	33915	33.71	0.00	6.61	0.35	0.00	0.00	5.23	0.00	0.00	0.00	0.00	0.37	0.00	0.00	47.50	6.23
166	MUL	CHANDRAPUR	5	17	31286	36.15	20.83	28.73	0.00	0.00	0.00	2.99	0.00	0.00	2.20	0.00	4.69	0.00	0.00	0.00	4.40
167	DESAIGANJ	GADCHIROLI	5	17	33598	18.48	16.97	13.52	5.99	0.00	0.00	12.78	0.00	0.00	2.79	0.00	0.96	0.00	0.00	18.69	9.83
168	GADCHIROLI	GADCHIROLI	7	23	44589	23.75	27.36	13.36	1.07	0.00	0.00	9.86	0.00	0.00	2.85	0.00	0.17	0.00	0.00	7.96	13.62
169	JALGAON	JALGAON	21	65	241544	0.00	0.00	30.98	0.00	0.00	0.00	0.00	0.00	0.00	0.00	0.00	0.00	0.00	0.00	38.79	30.23
170	VARORA	CHANDRAPUR	7	23	70103	21.85	12.94	11.68	2.10	0.00	0.00	20.87	0.00	0.00	0.00	0.00	2.14	0.00	0.00	0.00	28.43
171	CHANDRAPUR	CHANDRAPUR	20	62	74572	9.97	0.00	9.17	0.00	0.00	0.00	3.43	0.00	0.00	0.00	0.00	0.00	0.00	0.00	67.58	9.86
172	AHMEDNAGAR	AHMEDNAGAR	21	63	129609	0.00	0.00	24.08	0.00	0.00	0.00	24.65	0.00	0.00	0.00	0.00	0.00	0.00	0.00	0.00	51.27
173	ALANDI	PUNE	5	17	20914	0.00	0.00	0.00	0.00	0.00	0.00	2.44	0.00	0.00	0.00	0.00	0.00	0.00	0.00	37.29	60.27
174	BARAMATI	PUNE	8	25	67521	1.79	55.77	0.00	0.00	0.00	0.00	0.00	0.00	0.00	0.02	0.00	0.01	0.00	0.00	35.64	6.77
175	SASWAD	PUNE	5	17	37564	0.00	0.00	0.84	0.00	0.00	0.00	0.00	0.00	0.00	0.00	0.00	0.00	0.00	0.00	98.07	1.09
176	JEJURI	PUNE	5	17	16121	0.00	0.00	0.00	0.00	0.00	0.00	0.00	0.00	0.00	0.00	0.00	0.00	0.00	0.00	96.41	3.59
177	INDAPUR	PUNE	5	17	31668	0.00	0.00	0.00	0.00	0.00	0.00	0.00	0.00	0.00	0.00	0.00	0.00	0.00	0.00	76.53	23.47
178	SHIRUR	PUNE	5	17	31066	0.00	0.00	21.95	3.41	0.00	0.00	0.00	0.00	0.00	0.00	0.00	0.00	0.00	0.00	0.00	74.64
179	DAUND	PUNE	7	23	52086	23.49	0.00	9.68	0.00	0.00	0.00	3.75	0.00	0.00	0.00	0.00	0.00	0.00	0.00	55.58	7.50
180	BILLOLI	NANDED	5	17	19231	31.93	8.12	1.55	0.00	0.00	0.00	13.74	0.00	0.00	4.26	0.00	0.04	0.00	35.66	0.00	4.70
181	MUDKHED	NANDED	5	17	24863	58.56	1.55	29.26	0.00	0.00	0.00	10.02	0.00	0.00	0.00	0.00	0.00	0.00	0.47	0.00	0.15
182	KANDHAR	NANDED	5	17	28645	37.66	24.97	6.63	0.00	0.00	0.00	10.93	0.00	0.00	0.00	0.00	1.58	0.00	2.38	14.34	1.50
183	DEGLOOR	NANDED	8	24	56003	39.59	8.43	8.31	0.00	0.00	0.00	13.11	0.00	0.00	0.00	0.00	0.00	0.00	27.26	0.00	3.31
184	KUNDALWADI	NANDED	5	17	21566	36.94	33.13	15.01	0.00	0.00	0.00	8.39	0.00	0.00	0.00	0.00	0.00	0.00	5.22	0.00	1.32
185	MUKHED	NANDED	5	17	37356	15.43	5.68	26.52	0.00	0.00	0.00	14.81	0.00	0.00	0.00	0.00	0.00	0.00	0.00	33.45	4.11
186	AHMEDPUR	LATUR	6	20	36548	17.44	18.44	22.37	0.00	0.00	0.00	11.97	0.00	0.37	0.00	0.00	0.43	0.00	0.00	26.40	2.57
187	KAMTHI	NAGPUR	10	31	107654	14.93	12.27	8.13	3.78	0.00	0.00	4.63	0.00	11.73	2.31	0.00	2.07	0.00	0.66	14.48	24.99
188	UMRED	NAGPUR	8	24	59087	22.32	0.00	25.41	3.54	0.00	0.00	7.35	0.00	0.00	0.00	0.00	1.36	0.00	0.11	30.97	8.95
189	RAMTEK	NAGPUR	5	17	32333	18.82	15.61	23.77	6.44	0.00	0.90	18.77	0.00	0.00	0.00	0.00	0.00	0.00	0.02	10.38	5.29
190	KHAPA	NAGPUR	5	17	20148	4.66	30.76	18.08	0.00	0.00	0.00	15.04	0.00	0.00	0.00	0.00	0.00	0.00	0.00	0.00	31.46
191	KALAMESHWAR	NAGPUR	5	17	25556	15.38	3.04	25.31	0.00	0.00	0.00	18.56	0.00	0.00	0.00	0.00	0.00	0.00	0.00	34.49	3.23
192	SAONER	NAGPUR	5	17	34245	19.43	29.28	15.91	1.81	0.00	0.00	5.50	0.00	1.09	0.00	0.00	1.87	0.00	0.00	0.00	25.11
193	KATOL	NAGPUR	7	21	43759	8.13	20.66	0.00	0.00	0.00	0.00	21.16	0.00	0.00	0.00	0.00	0.00	0.00	0.00	34.48	15.58
194	NARKHED	NAGPUR	5	17	31346	0.00	1.10	14.41	0.00	0.00	0.00	11.36	0.00	0.00	0.00	0.00	0.00	0.00	0.00	34.17	38.97
195	MOHPA	NAGPUR	5	17	12692	24.87	0.46	30.32	0.00	0.00	0.00	3.46	0.00	0.00	0.00	0.00	0.00	0.00	0.00	36.31	4.59
196	BHANDARA	BHANDARA	10	32	111437	18.43	24.16	12.60	2.56	1.86	0.00	5.38	0.00	0.64	0.00	0.00	5.75	0.00	0.00	0.00	28.62
197	TUMSAR	BHANDARA	7	23	66388	26.32	12.89	19.45	1.37	0.00	1.35	5.04	0.00	1.46	0.00	0.00	0.80	0.00	0.00	2.08	29.26
198	GONDIYA	GONDIA	13	40	157494	21.79	28.94	11.65	0.99	0.74	0.00	10.59	0.00	0.00	1.31	0.00	4.35	0.00	0.00	2.70	16.94
199	TIRORA	GONDIA	5	17	34265	26.67	25.40	19.42	2.76	0.00	1.29	4.70	0.00	0.00	0.00	0.00	2.26	0.00	0.00	0.00	17.51
200	DHULE	DHULE	21	65	266078	11.66	0.00	9.76	0.00	0.00	0.00	14.68	0.00	29.87	0.00	0.00	0.00	0.00	0.00	12.93	21.09
201	JAWHAR	THANE	5	17	13680	7.59	46.10	13.25	0.00	0.00	1.29	29.94	0.00	0.00	0.00	0.00	0.00	0.00	0.00	0.00	1.82
202	DAHANU	THANE	7	23	51492	15.90	21.31	17.01	2.79	0.00	0.00	33.57	0.00	0.00	0.00	0.00	0.00	0.00	0.00	0.00	9.42
203	IGATPURI	NASHIK	6	19	33275	8.44	23.66	4.84	0.00	0.00	0.00	31.86	0.00	1.03	2.45	0.00	0.39	0.00	0.40	0.00	26.93
204	TRIMBAK	NASHIK	5	17	15779	25.71	8.45	22.15	0.00	0.00	0.00	10.94	0.00	0.00	0.00	0.00	0.00	0.00	0.00	0.00	32.75

SR. NO.	MUNCIPAL COUNCIL	DISTRICT	TOTAL WARDS	TOTAL SEATS	VALID VOTES	PARTYWISE PERCENTAGE OF VOTES WITH TOTAL VALID VOTES																
						INC	NCP	BJP	BSP	CPI	CPI(M)	SS	ML	SWP	BBMS	SJP	RPI	PWP	JD	A/F	IND	
1	2	3	4	5	6	7	8	9	10	11	12	13	14	15	16	17	18	19	20	21	22	
205	NANDURBAR	NANDURBAR	11	33	110879	56.61	0.00	0.13	0.00	0.00	0.00	3.55	0.00	0.00	0.00	0.00	0.00	0.00	0.00	0.00	26.87	12.84
206	TALODA	NANDURBAR	5	17	32635	2.10	4.43	26.48	0.00	0.00	0.00	16.60	0.00	0.00	0.00	0.00	0.00	0.00	0.00	0.00	45.56	4.83
207	NAVAPUR	NANDURBAR	6	18	32843	43.79	33.47	6.56	0.00	0.00	0.00	8.62	0.00	0.00	0.00	0.00	0.00	0.00	0.00	0.00	0.00	7.56
208	CHIKHALDHARA	AMRAVATI	5	17	5390	0.00	0.00	23.40	0.00	0.00	0.00	0.00	0.00	0.00	0.00	0.00	0.00	0.00	0.00	0.00	0.00	76.60
209	PANDHARKAWDA	YAVATMAL	5	17	36474	25.44	0.00	7.21	1.13	0.00	0.00	4.71	0.00	0.92	0.00	0.00	0.00	0.00	0.00	0.00	59.21	1.38
210	KINVAT	NANDED	5	17	31725	18.06	8.11	16.52	0.00	0.00	5.40	14.74	0.00	0.00	0.00	0.00	0.00	0.00	0.00	0.00	7.98	29.19
211	KANKAVALI(N.P.)	SINDHUDURG	5	17	25311	19.49	35.46	0.00	0.00	0.00	0.00	45.05	0.00	0.00	0.00	0.00	0.00	0.00	0.00	0.00	0.00	0.00
212	JAMNER	JALGAON	6	20	58882	0.00	47.15	45.09	0.00	0.00	0.00	0.77	0.00	2.00	0.00	0.00	0.00	0.00	0.00	0.00	0.00	4.99
213	BHOR	PUNE	5	17	24812	0.00	0.00	5.49	0.00	0.00	0.00	7.17	0.00	0.00	0.00	0.00	0.00	0.00	0.00	0.00	63.53	23.82
214	BHADRAVATI	CHANDRAPUR	8	26	85604	20.10	10.43	11.61	11.44	1.48	0.00	16.64	1.66	0.00	0.00	0.00	2.09	8.24	0.00	0.00	0.00	16.31
215	LOHA	NANDED	5	17	33195	47.34	11.03	9.36	0.00	0.00	0.00	28.94	0.00	0.00	0.00	0.00	0.00	0.00	0.00	0.00	0.00	3.32
	TOTAL		1536	4915	11562195	18.85	15.96	11.05	0.57	0.09	0.10	11.77	0.19	1.27	0.59	0.00	0.34	0.85	0.46	22.48	15.44	

STATEMENT - MNC - C - 1

SEATS WON BY DIFFERENT POLITICAL PARTIES IN THE MUNICIPAL COUNCILS & NAGAR PANCHAYATS ELECTIONS
HELD DURING 1995 TO 1998

SR. NO.	MUNCIPAL COUNCIL	DISTRICT	TOTAL SEATS	SEATS WON BY DIFFERENT POLITICAL PARTIES /OTHERS/INDEPENDENTS....										
				INC	BJP	SS	JD	CPI(M)	CPI	AIIC (T)	BSP	SP	O/A/F/	IND
1	2	3	4	5	6	7	8	9	10	11	12	13	14	15
1	MOWAD	NAGPUR	10											10
2	NALASOPARA	THANE	20		1	6							12	1
3	KULGAON BADLAPUR	THANE	25	9	6	9								1
4	AMBARNATH	THANE	41	13	4	15	1						5	3
5	NAVGHAR MANIKPUR	THANE	26										24	2
6	BHIWANDI NIJAMPUR	THANE	65		2	8	2					14	2	37
7	VASAI	THANE	21			4	1						12	4
8	VIRAR	THANE	26										26	
9	PANVEL	RAIGAD	26	5	2	11								8
10	KHOPOLI	RAIGAD	24	11	1	3								9
11	ALIBAG	RAIGAD	17	4		2							9	2
12	MAHAD	RAIGAD	17			7							8	2
13	PEN	RAIGAD	17	2	1	1								13
14	ROHA	RAIGAD	17		4	4								9
15	URAN	RAIGAD	17		4	2	4	1					5	1
16	MURUD JANJIRA	RAIGAD	17	13		2								2
17	SHRIVARDHAN	RAIGAD	17	9		8								
18	MATHERAN	RAIGAD	17			6							2	9
19	RATNAGIRI	RATNAGIRI	26	8	6	5								7
20	CHIPLUN	RATNAGIRI	20	10	1									9
21	KHED	RATNAGIRI	17			15								2
22	RAJAPUR	RATNAGIRI	17		3	3								11
23	MALVAN	SINDHUDURGA	17			3								14
24	VENGURLA	SINDHUDURGA	17			3								14
25	SAVANTWADI	SINDHUDURGA	17	12		3								2
26	MALEGAON	NASHIK	65		3	2	27		1				17	15
27	MANMAD	NASHIK	27		1	6			1					19
28	NANDGAON	NASHIK	17		1	1								15
29	SINNAR	NASHIK	17		1	4								12
30	YEOLA	NASHIK	20		4	2								14
31	BHAGUR	NASHIK	17		2	5								10
32	SATANA	NASHIK	17		3	2								12
33	DHULE	DHULE	60	3	11	8			1					37
34	SHIRPUR WARWADE	DHULE	24		5									19
35	SHAHADA	DHULE	20		1									19
36	DONDAICHA WARWADE	DHULE	20		1	2								17
37	JALGAON	JALGAON	55	5	7	30							3	10

SR. NO.	MUNCIPAL COUNCIL	DISTRICT	TOTAL SEATS	SEATS WON BY DIFFERENT POLITICAL PARTIES /OTHERS/INDEPENDENTS...										
				INC	BJP	SS	JD	CPI(M)	CPI	AIIC (T)	BSP	SP	O/A/F/	IND
1	2	3	4	5	6	7	8	9	10	11	12	13	14	15
38	BHUSAWAL	JALGAON	43		8	10							13	12
39	AMALNER	JALGAON	30		4	4								22
40	CHALISGAON	JALGAON	30		5	5								20
41	CHOPDA	JALGAON	24		3	4							12	5
42	PACHORA	JALGAON	23		1	3								19
43	FAIZPUR	JALGAON	17		2	1								14
44	YAWAL	JALGAON	18		2	4								12
45	RAVER	JALGAON	17		4	2								11
46	SAVDA	JALGAON	17		1	5							7	4
47	PAROLA	JALGAON	18		1	3							14	
48	ERANDOL	JALGAON	17			2								15
49	DHARANGON	JALGAON	19		3	8								8
50	AHMEDNAGAR	AHMEDNAGAR	48	13	10	8			1					16
51	SHRIRMPUR	AHMEDNAGAR	29		2								25	2
52	SANGAMNER	AHMEDNAGAR	24		3	2							11	8
53	KOPARGAON	AHMEDNAGAR	24		3	6							12	3
54	RAHURI	AHMEDNAGAR	18		1								4	13
55	DEOLALI PRAVARA	AHMEDNAGAR	17	7	6	1								3
56	PATHARDI	AHMEDNAGAR	17	5	4									8
57	RAHATA PIMPLAS	AHMEDNAGAR	15			3							5	7
58	LONAVALA	PUNE	23	9	4	3								7
59	JUNNAR	PUNE	17		1	2								14
60	TALEGAON DABHADE	PUNE	19		9								10	
61	SATARA	SATARA	34		2								25	7
62	KARAD	SATARA	26										11	15
63	PHALTAN	SATARA	23			2							15	6
64	RAHIMATPUR	SATARA	17											17
65	MHASWAD	SATARA	17			2								15
66	WAI	SATARA	17	5	1	1							10	
67	PACHAGANI	SATARA	17											17
68	MAHABALESHWAR	SATARA	17											17
69	ICHALKARANJI	KOLHAPUR	52	16	7	6			1				16	6
70	JAYSINGPUR	KOLHAPUR	19											19
71	MALKAPUR	KOLHAPUR	17		1	5							9	2
72	MURGUD	KOLHAPUR	17			1							15	1
73	VADGAON	KOLHAPUR	17										17	
74	GADHINGLAJ	KOLHAPUR	17										16	1
75	KURUNDWAD	KOLHAPUR	17			1								16
76	KAGAL	KOLHAPUR	17										17	
77	PANHALA	KOLHAPUR	17											17

SR. NO.	MUNCIPAL COUNCIL	DISTRICT	TOTAL SEATS	SEATS WON BY DIFFERENT POLITICAL PARTIES /OTHERS/INDEPENDENTS....										
				INC	BJP	SS	JD	CPI(M)	CPI	AIIC (T)	BSP	SP	O/A/F/	IND
1	2	3	4	5	6	7	8	9	10	11	12	13	14	15
78	SANGLI *	SANGLI	49	29	3	1	6	1						9
79	MIRAJ *	SANGLI	40		1		8						4	27
80	ISLAMPUR	SANGLI	23										21	2
81	TASGAON	SANGLI	18		1									17
82	ASHTA	SANGLI	17										17	
83	VITA	SANGLI	19										19	
84	BARSHI	SOLAPUR	32			8							24	
85	PANDHARPUR	SOLAPUR	30	10	2	5							9	4
86	KARMALA	SOLAPUR	17			2							12	3
87	SANGOLA	SOLAPUR	17	8									9	
88	AKKALKOT	SOLAPUR	20		8								10	2
89	MANGALWEDHA	SOLAPUR	17										16	1
90	MAINDARGI	SOLAPUR	17											17
91	DUDHANI	SOLAPUR	17	17										
92	KURDUWADI	SOLAPUR	17	4	1	6							5	1
93	KANNAD	AURANGABAD	17	5		3	1							8
94	PAITHAN	AURANGABAD	17	5	2	8								2
95	VAIJAPUR	AURANGABAD	18	6	2					10				
96	GANGAPUR	AURANGABAD	17	3		6							6	2
97	JALNA	JALNA	47	15	5	16						1	1	9
98	AMBAD	JALNA	17	1	5	3							4	4
99	BHOKARDAN	JALNA	17	4	4	1	3							5
100	PARTUR	JALNA	17		1								16	
101	LATUR	LATUR	50	16	4	5	9							16
102	UDGIR	LATUR	29	10	1	2	4							12
103	NILANGA	LATUR	17	6	1		8							2
104	AUSA	LATUR	17	11	2								1	3
105	PARBHANI	PARBHANI	49	5	7	3	4						4	26
106	HINGOLI	PARBHANI	25		2	3							9	11
107	MANWAT	PARBHANI	17			3								14
108	BASMATNAGAR	PARBHANI	23		5	6	1						1	10
109	SONPETH	PARBHANI	17	8	8	1								
110	PURNA	PARBHANI	18		4	1	2				1			10
111	KALAMNURI	PARBHANI	17	1		7							1	8
112	GANGAKHED	PARBHANI	18		3	2							1	12
113	SELU	PARBHANI	19	6		9	2							2
114	JINTUR	PARBHANI	18	11	1	1	5							
115	PATHARI	PARBHANI	17			4								13
116	UMARI	NANDED	17			15								2
117	HADGAON	NANDED	17		1						1			15

SR. NO.	MUNCIPAL COUNCIL	DISTRICT	TOTAL SEATS	SEATS WON BY DIFFERENT POLITICAL PARTIES /OTHERS/INDEPENDENTS...										
				INC	BJP	SS	JD	CPI(M)	CPI	AJIC (T)	BSP	SP	O/A/F/	IND
1	2	3	4	5	6	7	8	9	10	11	12	13	14	15
118	DHARMABAD	NANDED	17			3							1	13
119	OSMANABAD	OSMANABAD	27	7	3	5	1							11
120	TULJAPUR	OSMANABAD	17	5	1								10	1
121	UMARGA	OSMANABAD	17											17
122	PARANDA	OSMANABAD	17	8	2	4								3
123	BHOOM	OSMANABAD	17	4	1	1								11
124	MURUM	OSMANABAD	17											17
125	NALDURG	OSMANABAD	17		2	2								13
126	KALAM	OSMANABAD	17	4		7								6
127	BEED	BEED	39		3	9								27
128	AMBEJOGAI	BEED	25		4		1						1	19
129	PARLI VAIJNATH	BEED	29		6	3							1	19
130	MAJALGAON	BEED	20		1	7								12
131	GEORAI	BEED	17											17
132	DHARUR	BEED	17		5	1								11
133	BULDHANA	BULDHANA	25	5	2	7							1	10
134	KHAMGAON	BULDHANA	29	10	12									7
135	MALKAPUR	BULDHANA	25	13	2	4								6
136	SHEGAON	BULDHANA	23	4	2	5	2							10
137	JALGAON JAMOD	BULDHANA	17	4	6	2	2							3
138	MEHKAR	BULDHANA	18	6	1	7							1	3
139	NANDURA	BULDHANA	19	1	4	4	5							5
140	CHIKHALI	BULDHANA	21	8	3	1	1						1	7
141	DEULGAONRAJA	BULDHANA	17		2	3							7	5
142	AKOLA	AKOLA	65	8	15	5	4						23	10
143	AKOT	AKOLA	28	7	4	2							4	11
144	MURTIJAPUR	AKOLA	20	6	3	1							3	7
145	BALAPUR	AKOLA	19		2	1								16
146	TELHARA	AKOLA	17		2								15	
147	PATUR	AKOLA	17		3	1								13
148	WASHIM	WASHIM	24		4	1								19
149	KARANJA	WASHIM	24		4								14	6
150	MANGRULPIR	WASHIM	17			3								14
151	ACHALPUR	AMRAVATI	33		5	4								24
152	ANJAGAON SURJI	AMRAVATI	23		6	3								14
153	MORSHI	AMRAVATI	18		1	2								15
154	VARUD	AMRAVATI	20		1	1								18
155	DARYAPUR	AMRAVATI	18			3						1	1	13
156	CHANDUR RAILWAY	AMRAVATI	17		5		1							11
157	CHANDUR BAZAR	AMRAVATI	17		2									15

SR. NO.	MUNCIPAL COUNCIL	DISTRICT	TOTAL SEATS	SEATS WON BY DIFFERENT POLITICAL PARTIES /OTHERS/INDEPENDENTS....										
				INC	BJP	SS	JD	CPI(M)	CPI	AJIC (T)	BSP	SP	O/A/F/	IND
1	2	3	4	5	6	7	8	9	10	11	12	13	14	15
158	DHAMANGAON RLY	AMRAVATI	17		15									2
159	SHENDURJANA	AMRAVATI	17		1									16
160	YAVATMAL	YAVATMAL	39		8	7							5	19
161	VANI	YAVATMAL	23			1								22
162	PUSAD	YAVATMAL	26		4	4	8						9	1
163	DIGRAS	YAVATMAL	19		1	4								14
164	DARWHA	YAVATMAL	17		2	3								12
165	UMARKHED	YAVATMAL	18		1	3	1						13	
166	GHATANJI	YAVATMAL	17			2							11	4
167	PAONI	BHANDARA	17											17
168	CHANDRAPUR	CHANDRAPUR	53		13	4			1				3	32
169	BALLARPUR	CHANDRAPUR	31	2	7	1	1						1	19
170	VARORA	CHANDRAPUR	19	3	2	4								10
171	RAJURA	CHANDRAPUR	17		2	1	1							13
172	MUL	CHANDRAPUR	17	4	7	2								4
173	WARDHA	WARDHA	38		5	2							3	28
174	HINGANGHAT	WARDHA	30			11								19
175	ARVI	WARDHA	20		3	1								16
176	PULGAON	WARDHA	19		5	2								12
177	DEOLI	WARDHA	17										13	4
178	SINDHI RLY	WARDHA	17											17
179	DESAIGANJ	GADCHIROLI	17		2	3							5	7
180	GADCHIROLI	GADCHIROLI	17	2	2	2							9	2
181	MIRA BHAINDAR	THANE	47		10	4							30	3
182	BARAMATI	PUNE	23											23
183	SASWAD	PUNE	17											17
184	JEJURI	PUNE	17											17
185	INDAPUR	PUNE	17											17
186	SHIRUR	PUNE	17											17
187	ALANDI	PUNE	17											17
188	DAUND	PUNE	19	7		1							10	1
189	KHULDABAD	AURANGABAD	17		3	4	5						2	3
190	AHMEDPUR	LATUR	17		1	2							13	1
191	BILLOLI	NANDED	17				8							9
192	MUDKHED	NANDED	17	4		1							12	
193	KANDHAR	NANDED	17	3		2							9	3
194	DEGLOOR	NANDED	21	5	1	3							9	3
195	KUNDALWADI	NANDED	17		1	2								14
196	MUKHED	NANDED	17		1	3							11	2
197	KAMTHI	NAGPUR	30		1		1						2	26

SR. NO.	MUNCIPAL COUNCIL	DISTRICT	TOTAL SEATS	SEATS WON BY DIFFERENT POLITICAL PARTIES /OTHERS/INDEPENDENTS....										
				INC	BJP	SS	JD	CPI(M)	CPI	AIIC (T)	BSP	SP	O/A/F/	IND
1	2	3	4	5	6	7	8	9	10	11	12	13	14	15
198	UMRED	NAGPUR	23		2	3							13	5
199	RAMTEK	NAGPUR	17		5									12
200	KHAPA	NAGPUR	17											17
201	KALAMESHWAR	NAGPUR	17											17
202	SAONER	NAGPUR	17		2									15
203	KATOL	NAGPUR	17										17	
204	NARKHED	NAGPUR	17		4	5								8
205	MOHPA	NAGPUR	17		9	1								7
206	GONDIA	BHANDARA	39	12	5	4								18
207	TIRORA	BHANDARA	17		2									15
208	BHANDARA	BHANDARA	29		9	1								19
209	TUMSAR	BHANDARA	21		3								1	17
210	JAWHAR	THANE	17	8	2	7								
211	DAHANU	THANE	19	10	2	5							1	1
212	IGATPURI	NASHIK	17		1	3								13
213	TRIMBAK	NASHIK	17		6	3								8
214	NANDURBAR	DHULE	30	14		1							12	3
215	TALODA	DHULE	17		5	1							2	9
216	NAVAPUR	DHULE	17		1	1								15
217	KINVAT	NANDED	17	5			1							11
218	CHIKHALDHARA	AMRAVATI	17		5								8	4
219	PANDHARKAWDA	YAVATMAL	17		5	1							2	9
220	BHOR	PUNE	17											17
221	BHANDRAWATI	CHANDRAPUR	24	2	4	6								12
222	LOHA	NANDED	17	11		6								
	TOTAL		4932	532	526	626	131	2	6	10	2	16	888	2193

* Municipal Corporation has been formed for Sangli and Miraj after elections

STATEMENT - MNC - C - 2
SEATS WON BY DIFFERENT POLITICAL PARTIES IN THE MUNICIPAL COUNCILS AND NAGAR PANCHAYATS ELECTIONS
HELD DURING 1999 TO 2003

SR. NO.	MUNICIPAL COUNCIL	DISTRICT	TOTAL		SEATS WON BY DIFFERENT POLITICAL PARTIES /OTHERS/INDEPENDENTS....															PRESIDENT'S PARTY				
			WARDS	SEATS	INC	NCP	BJP	BSP	CPI	CPI(M)	SS	JD	ML	SWP	RPI	BRP	PWP	A/ F	IND					
1	2	3	4	5	6	7	8	9	10	11	12	13	14	15	16	17	18	19	20	21				
1	KARJAT	RAIGAD	17	17	13						4										NA			
2	SHRIGONDA	AHMEDNAGAR	17	17	4															13	NA			
3	RISOD	WASHIM	17	17																17	NA			
4	BHRAMHAPURI	CHANDRAPUR	17	17	3															14	NA			
5	SINDKHEDRAJA	BULDHANA	17	17	7															10	NA			
6	LONAR	BULDHANA	17	17	5															12	NA			
7	SILLOD	AURANGABAD	18	18	9		1			1		2	3								2	NA		
8	PALGHAR	THANE	18	18	8			1				4									5	NA		
9	NALASOPARA	THANE	27	27				1				6								19	1	NA		
10	NAVGHAR MANIKPUR	THANE	26	26															25		1	NA		
11	KULGAON BADLAPUR	THANE	25	25	2	7	6					9										1	BJP	
12	AMBARNATH	THANE	41	41	6	7	4					15	1			5						3	SS	
13	MOWAD	NAGPUR	17	17																16	1	SS		
14	VIRAR	THANE	13	40																40		AGHADI		
15	VASAI	THANE	8	24	3															21		AGHADI		
16	PANVEL	RAIGAD	12	38	4	3	2					4							25			PWP		
17	KHOPOLI	RAIGAD	8	26		12	1					3				1			7		2	PWP		
18	ALIBAG	RAIGAD	5	17															12		5	PWP		
19	PEN	RAIGAD	6	18																	18		AGHADI	
20	ROHA	RAIGAD	5	17		16						1											NCP	
21	URAN	RAIGAD	5	17	3	2	6					4									2		BJP	
22	MURUD	RAIGAD	5	17	15							2											INC	
23	SHRIWARDHAN	RAIGAD	5	17								10									7		SS	
24	MAHAD	RAIGAD	5	17				1				2									14		AGHADI	
25	MATHERAN	RAIGAD	5	17	2																15		AGHADI	
26	RATNAGIRI	RATNAGIRI	9	29		16	6					7											NCP	
27	CHIPLUN	RATNAGIRI	8	24		12															12		NCP	
28	KHED	RATNAGIRI	5	17				2				15											SS	
29	RAJAPUR	RATNAGIRI	5	17	4							9										4	SS	
30	DAPOLI(N.P.)	RATNAGIRI	5	17	3	4						9										1	INC	
31	MALVAN	SINDHUDURG	5	17		1						16											SS	
32	VENGURLA	SINDHUDURG	5	17	3	5						5										4	NCP	
33	SAWANTWADI	SINDHUDURG	5	17	2	13							2										NCP	
34	MANMAD	NASHIK	9	29	6	5	1					9										8	SS	
35	NANDGAON	NASHIK	5	17	12	4						1											BJP	
36	SINNAR	NASHIK	6	19			1					8										10	IND	
37	YEVALA	NASHIK	7	23				6				3										14	IND	
38	BHAGUR	NASHIK	5	17			2					14										1	SS	
39	SATANA	NASHIK	6	19	1	3	7					3										5	BJP	
40	DONDAICHA WARWADE	DHULE	7	24		2						1									21		AGHADI	
41	SHIRPUR WARWADE	DHULE	9	27	19			5															3	INC
42	SHAHADA	NANDURBAR	8	24	6	1															16	1	AGHADI	
43	BHUSAWAL	JALGAON	15	47	1	23	11					10			1							1	NCP	
44	AMALNER	JALGAON	11	33	6	2	4					7										14	INC	
45	CHALISGAON	JALGAON	11	33	1	3	6					8									9	6	AGHADI	
46	CHOPDA	JALGAON	9	27	2	25																	NCP	
47	PACHORA	JALGAON	8	25		8	4					6										7	SS	
48	FAIZPUR	JALGAON	5	17	2			8													3	4	BJP	

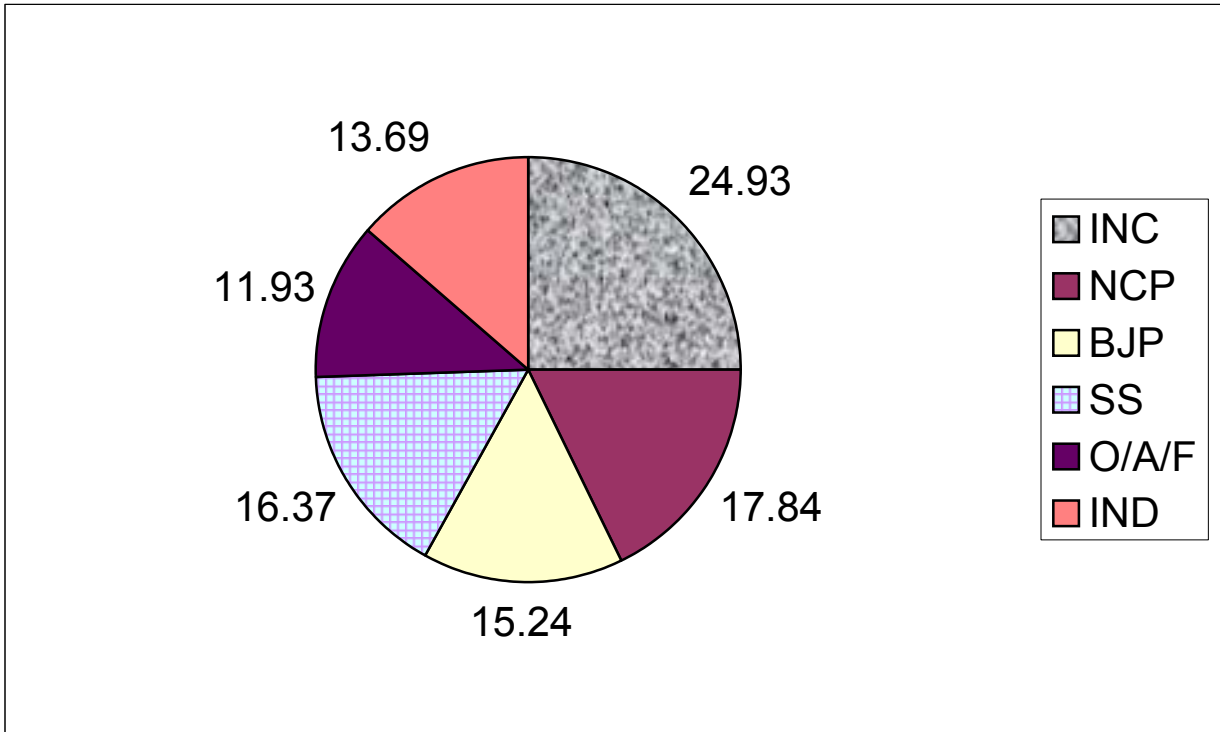
SR. NO.	MUNCIPAL COUNCIL	DISTRICT	TOTAL		SEATS WON BY DIFFERENT POLITICAL PARTIES /OTHERS/INDEPENDENTS....															PRESIDENT'S PARTY	
			WARDS	SEATS	INC	NCP	BJP	BSP	CPI	CPI(M)	SS	JD	ML	SWP	RPI	BRP	PWP	A / F	IND		21
1	2	3	4	5	6	7	8	9	10	11	12	13	14	15	16	17	18	19	20		
49	YAWAL	JALGAON	6	19	7	2					5								5	IND	
50	RAVER	JALGAON	5	17							1							15	1	AGHADI	
51	SAVDA	JALGAON	5	17	2													5	10	AGHADI	
52	PAROLA	JALGAON	6	20		6	7				3								4	NCP	
53	ERANDOL	JALGAON	6	18	2	1	4				4								7	IND	
54	DHARANGON	JALGAON	6	19	2	6	4				6								1	NCP	
55	SHRIRMPUR	AHMEDNAGAR	10	31	29	2														INC	
56	SANGAMNER	AHMEDNAGAR	9	27	14	3	5				5									INC	
57	KOPARGAON	AHMEDNAGAR	8	26			1				6							18	1	SS	
58	RAHURI	AHMEDNAGAR	6	20														20		NCP	
59	DEOLALI PRAVARA	AHMEDNAGAR	6	18	1													17		INC	
60	PATHRDI	AHMEDNAGAR	5	17	7													10		AGHADI	
61	RAHATA PIMPLAS	AHMEDNAGAR	5	17		5	1				6							5		AGHADI	
62	SHIRDI(N.P.)	AHMEDNAGAR	5	17			1											16		AGHADI	
63	LONAVALA	PUNE	8	26	7		3											6	10	INC	
64	JUNNAR	PUNE	5	17														17		SS	
65	TALEGAON DABHADE	PUNE	7	23			7											15	1	AGHADI	
66	SATARA	SATARA	13	39														37	2	AGHADI	
67	KARAD	SATARA	8	26														26		AGHADI	
68	PHALTAN	SATARA	8	25														23	2	AGHADI	
69	RAHIMATPUR	SATARA	5	17														17		AGHADI	
70	MHASWAD	SATARA	5	17														17		AGHADI	
71	WAI	SATARA	6	19	2	11												5	1	AGHADI	
72	PACHAGANI	SATARA	5	17															17		IND
73	MAHABALESHWAR	SATARA	5	17														17		AGHADI	
74	TASGAON	SANGLI	6	19	16	3														INC	
75	ASHTA	SANGLI	6	19														19		AGHADI	
76	VITA	SANGLI	7	23														23		AGHADI	
77	ISLAMPUR	SANGLI	8	26														25	1	AGHADI	
78	BARSHI	SOLAPUR	12	38							25							13		SS	
79	KARMALA	SOLAPUR	5	17	11													6		INC	
80	SANGOLA	SOLAPUR	6	18														18		AGHADI	
81	AKKALKOT	SOLAPUR	7	21	3		17				1									BJP	
82	MANGALWEDHA	SOLAPUR	5	17														17		AGHADI	
83	DUDHANI	SOLAPUR	5	17	17															INC	
84	KURDUWADI	SOLAPUR	5	17	6						10								1	SS	
85	MAINDARGI	SOLAPUR	5	17														14	3	AGHADI	
86	PANDHARPUR	SOLAPUR	11	33														33		AGHADI	
87	ICHALKARANJI	KOLHAPUR	19	57	20	26	4				2							3	2	INC	
88	JAYSINGPUR	KOLHAPUR	7	23			1		3									9	10	IND	
89	MALKAPUR	KOLHAPUR	5	17			1				3								13		IND
90	MURGUD	KOLHAPUR	5	17		3												14		AGHADI	
91	VADGAON	KOLHAPUR	5	17														17		AGHADI	
92	GADHINGLAJ	KOLHAPUR	5	17														17		AGHADI	
93	KURUNDWAD	KOLHAPUR	5	17							1								16		IND
94	KAGAL	KOLHAPUR	5	17		1												16		AGHADI	
95	PANHALA	KOLHAPUR	5	17														3	14	IND	
96	KANNAD	AURANGABAD	6	20	9	1	4				5								1	SS	
97	PAITHAN	AURANGABAD	6	20	2	2	3				13									SS	
98	VAIJAPUR	AURANGABAD	7	21	5	5					11									NCP	
99	GANGAPUR	AURANGABAD	5	17	3	9	1				4									SS	
100	KHULTABAD	AURANGABAD	5	17	5						7				1				4		INC

SR. NO.	MUNICIPAL COUNCIL	DISTRICT	TOTAL		SEATS WON BY DIFFERENT POLITICAL PARTIES /OTHERS/INDEPENDENTS....																PRESIDENT'S PARTY
			WARDS	SEATS	INC	NCP	BJP	BSP	CPI	CPI(M)	SS	JD	ML	SWP	RPI	BRP	PWP	A/ F	IND		
1	2	3	4	5	6	7	8	9	10	11	12	13	14	15	16	17	18	19	20	21	
101	JALNA	JALNA	18	54	16	7	11				17				1					2	SS
102	AMBAD	JALNA	5	17	8	5					4										INC
103	BHOKARDAN	JALNA	5	17	9		6				2										BJP
104	PARTUR	JALNA	6	18	6		6				6										SS
105	PARBHANI	PARBHANI	19	57	17	12	10				12	3	2							1	SS
106	MANWAT	PARBHANI	6	18	9	1					8										SS
107	SONPETH	PARBHANI	5	17	10	4	2				1										INC
108	PURNA	PARBHANI	6	19	1		3	3			4	3		3						2	NCP
109	GANGAKHED	PARBHANI	7	23	3	3	4				4				1					8	BJP
110	SELU	PARBHANI	7	21	14	2					5										INC
111	JINTUR	PARBHANI	7	21	11	10															NCP
112	PATHARI	PARBHANI	6	19		16													3		NCP
113	HINGOLI	HINGOLI	9	28		8	8				10		2								INC
114	BASMATNAGAR	HINGOLI	8	26	5	3	7				8									3	INC
115	KALAMNURI	HINGOLI	5	17	5	3	2				5				1					1	INC
116	BEED	BEED	14	42	3	28	3				5									3	NCP
117	AMBEJOGAI	BEED	9	28	11	9	3			1	4										INC
118	PARLI VAJNATH	BEED	10	32		25	4				3										NCP
119	MAJALGAON	BEED	7	23		6	10				6									1	BJP
120	GEORAI	BEED	6	18															18		AGHADI
121	DHARUR	BEED	5	17	2	5	9				1										BJP
122	DHARMABAD	NANDED	6	18		1	1				8									8	SS
123	UMARI	NANDED	5	17																17	IND
124	HADGAON	NANDED	5	17			6				9				2						BJP
125	OSMANABAD	OSMANABAD	10	31	6	19	2				3									1	INC
126	TULJAPUR	OSMANABAD	6	19		5					5						8			1	PWP
127	UMARGA	OSMANABAD	6	18															18		AGHADI
128	PARANDA	OSMANABAD	5	17		3	2				9									3	SS
129	BHOOM	OSMANABAD	5	17	13	4															INC
130	MURUM	OSMANABAD	5	17	17																INC
131	NALDURG	OSMANABAD	5	17	8	7	1				1										NCP
132	KALAMB	OSMANABAD	5	17		8					9										SS
133	LATUR	LATUR	20	62	46	4	9				3										NCP
134	UDGIR	LATUR	11	33	19	8	5							1							INC
135	NILANGA	LATUR	6	19	13															6	INC
136	AUSA	LATUR	6	18	2	6	9				1										BJP
137	BULDHANA	BULDHANA	9	27	8	1	7				8									3	IND
138	KHAMGAON	BULDHANA	10	32	11	1	15				3									2	BJP
139	MALKAPUR	BULDHANA	9	27	8						2								17		INC
140	SHEGAON	BULDHANA	8	25	7									1					17		AGHADI
141	JALGAON JAMOD	BULDHANA	5	17	1		11				5										BJP
142	MEHKAR	BULDHANA	7	21	14			1			6										INC
143	NANDURA	BULDHANA	7	21	1	1	1				3				2				13		AGHADI
144	CHIKHALI	BULDHANA	8	24	17	2	2				3										INC
145	DEULGAONRAJA	BULDHANA	5	17	3						6								7	1	AGHADI
146	AKOT	AKOLA	10	31	4		6				6					5			10		SS
147	MURTIJAPUR	AKOLA	7	21	1		4				1					11				4	BRP
148	BALAPUR	AKOLA	7	21															18	3	AGHADI
149	TELHARA	AKOLA	5	17															17		AGHADI
150	PATUR	AKOLA	5	17	5	9	1								2						NCP
151	KARANJA	WASHIM	9	27	3	12	8				2									2	BJP
152	WASHIM	WASHIM	9	27	7	2	4				4									10	INC

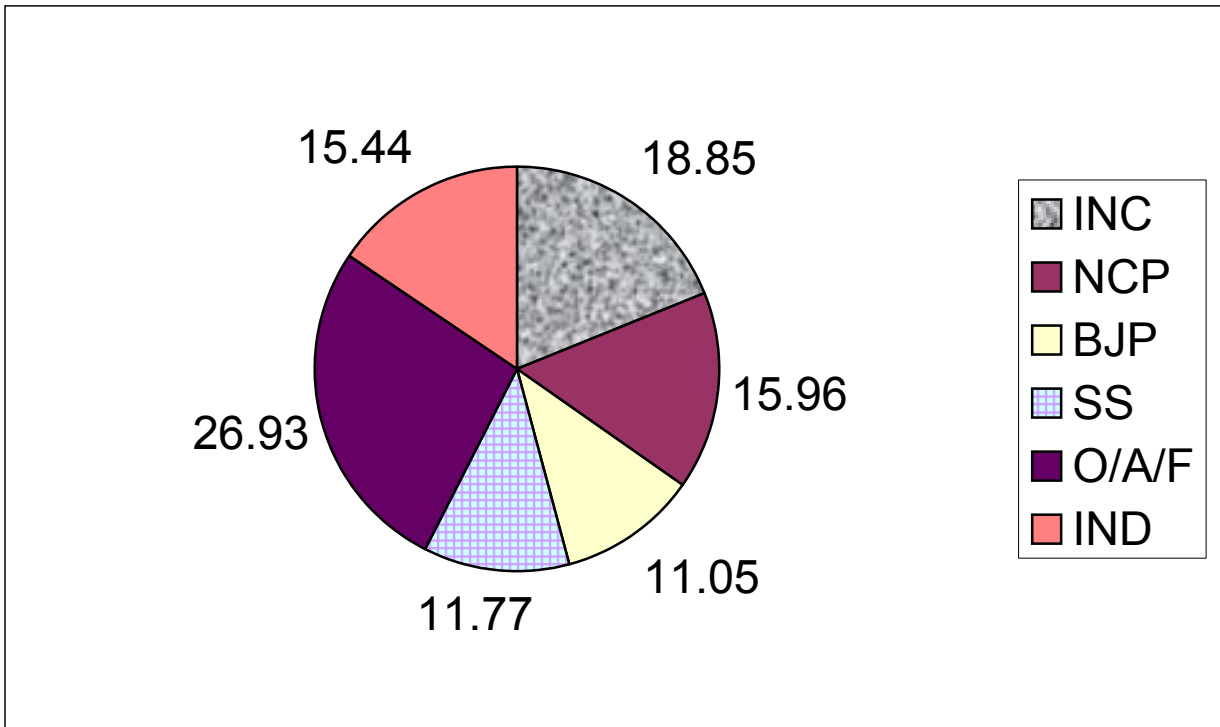
SR. NO.	MUNCIPAL COUNCIL	DISTRICT	TOTAL		SEATS WON BY DIFFERENT POLITICAL PARTIES /OTHERS/INDEPENDENTS....																PRESIDENT'S PARTY	
			WARDS	SEATS	INC	NCP	BJP	BSP	CPI	CPI(M)	SS	JD	ML	SWP	RPI	BRP	PWP	A/ F	IND			
1	2	3	4	5	6	7	8	9	10	11	12	13	14	15	16	17	18	19	20	21		
153	MANGRULPIR	WASHIM	5	17	6	9														2	INC	
154	ACHALPUR	AMRAVATI	12	38	7	1	5			1			6				1				17	NCP
155	ANJAGAON SURJI	AMRAVATI	8	25	8			4					7								6	INC
156	MORSHI	AMRAVATI	6	19	8	3	3						1								4	INC
157	VARUD	AMRAVATI	7	23	4	7	3						6								3	NCP
158	DARYAPUR	AMRAVATI	6	20		1							19									SS
159	CHANDUR RAILWAY	AMRAVATI	5	17	5	2	3						1	4							2	INC
160	CHANDUR BAZAR	AMRAVATI	5	17	6																11	IND
161	DHAMANGAON RLY	AMRAVATI	5	17	9	2	4										2					INC
162	SHENDURJANA	AMRAVATI	5	17	1	15															1	NCP
163	YEOTMAL	YAVATMAL	13	40	12	3	13					1	2								6	BJP
164	WANI	YAVATMAL	8	25	10	2	1					1	4				3				4	IND
165	PUSAD	YAVATMAL	9	28	4	19	1						4									NCP
166	DIGRAS	YAVATMAL	7	21	1								2							18		SS
167	DARWHA	YAVATMAL	5	17	10		2						4								1	INC
168	UMARKHED	YAVATMAL	6	20	3								1	1						13	2	AGHADI
169	GHATANJI	YAVATMAL	5	17	3	10	2						2									NCP
170	WARDHA	WARDHA	13	39	9	9	3			1			3			2					12	IND
171	HINGANGHAT	WARDHA	11	33	5	6	3						6							8	3	SS
172	PULGAON	WARDHA	6	19	8	3							1								7	INC
173	SINDI RLY	WARDHA	5	17	3	1	2														11	BJP
174	DEOLI	WARDHA	5	17	11	4							1								1	INC
175	ARVI	WARDHA	7	23	7	6							3							3	4	NCP
176	PAUNI	BHANDARA	5	17	3		6														8	IND
177	BALLARPUR	CHANDRAPUR	10	32	15	5	5	2					3								2	BJP
178	RAJURA	CHANDRAPUR	5	17																16	1	AGHADI
179	MUL	CHANDRAPUR	5	17	10	1	6															INC
180	DESAIGANJ	GADCHIROLI	5	17	1	2	7	1					5							1		SS
181	GADCHIROLI	GADCHIROLI	7	23	3	12	2						2							3	1	NCP
182	JALGAON	JALGAON	21	65			17													43	5	BJP
183	WARORA	CHANDRAPUR	7	23	6	2	3						6								6	NCP
184	CHANDRAPUR	CHANDRAPUR	20	62	22	7	18						4								11	INC
185	AHMEDNAGAR	AHMEDNAGAR	21	63	6		18						17								22	BJP
186	ALANDI	PUNE	5	17									1							15	1	AGHADI
187	BARAMATI	PUNE	8	25		18														7		NCP
188	SASWAD	PUNE	5	17																15	2	AGHADI
189	JEJURI	PUNE	5	17																	17	IND
190	INDAPUR	PUNE	5	17																14	3	AGHADI
191	SHIRUR	PUNE	5	17																	17	IND
192	DAUND	PUNE	7	23				1						1						21		AGHADI
193	BILLOLI	NANDED	5	17	9									8								JD(S)
194	MUDKHED	NANDED	5	17	13			2					2									INC
195	KANDHAR	NANDED	5	17	10	2	1						3						1			INC
196	DEGLOOR	NANDED	8	24	13								2	9								INC
197	KUNDALWADI	NANDED	5	17	8	7	2															BJP
198	MUKHED	NANDED	5	17	1		6						5								5	IND
199	AHMEDPUR	LATUR	6	20	1	2	5						3							9		BJP
200	KAMTHI	NAGPUR	10	31	6	2	4	1							6	1				8	3	SWP
201	UMRED	NAGPUR	8	24	9		7													8		BJP
202	RAMTEK	NAGPUR	5	17	3	3	8						2								1	BJP
203	KHAPA	NAGPUR	5	17		9	1						4								3	SS
204	KALAMESHWAR	NAGPUR	5	17			9						5							3		SS

SR. NO.	MUNCIPAL COUNCIL	DISTRICT	TOTAL		SEATS WON BY DIFFERENT POLITICAL PARTIES /OTHERS/INDEPENDENTS....															PRESIDENT'S PARTY	
			WARDS	SEATS	INC	NCP	BJP	BSP	CPI	CPI(M)	SS	JD	ML	SWP	RPI	BRP	PWP	A/ F	IND		
1	2	3	4	5	6	7	8	9	10	11	12	13	14	15	16	17	18	19	20	21	
205	SAONER	NAGPUR	5	17	3	11														3	NCP
206	KATOL	NAGPUR	7	21		2					7								9	3	AGHADI
207	NARKHED	NAGPUR	5	17			4				2								11		BJP
208	MOHPA	NAGPUR	5	17	5		6												6		AGHADI
209	BHANDARA	BHANDARA	10	32	6	13	6				1				1					5	NCP
210	TUMSAR	BHANDARA	7	23	6	3	7													7	BJP
211	GONDIA	GONDIA	13	40	6	19	6	1			5									3	INC
212	TIRORA	GONDIA	5	17	6	7	2				1									1	INC
213	DHULE	DHULE	21	65	7		3				12			21					11	11	BJP
214	JAWHAR	THANE	5	17	4	8	2				2									1	NCP
215	DAHANU	THANE	7	23	3	5	6				9										SS
216	IGATPURI	NASHIK	6	19	1	1					12									5	SS
217	TRIMBAK	NASHIK	5	17	2	4	6				2									3	BJP
218	NANDURBAR	NANDURBAR	11	33	27														5	1	INC
219	TALODA	NANDURBAR	5	17		1	8				4								4		BJP
220	NAWAPUR	NANDURBAR	6	18	14	3														1	NCP
221	CHIKHALDARA	AMRAVATI	5	17			2													15	IND
222	PANDHARKAVDA	YAVATMAL	5	17	7														10		AGHADI
223	KINWAT	NANDED	5	17		1	6	1		1	6									2	IND
224	KANKAVALI(N.P.)	SINDHUDURG	5	17	5	10					2										NCP
225	JAMNER	JALGAON	6	20		13	7														NCP
226	BHOR	PUNE	5	17			1				1								15		AGHADI
227	BHADRAVATI	CHANDRAPUR	8	26	5		7	1			8					4				1	SS
228	LOHA	NANDED	5	17	13						4										INC
	TOTAL		1810	5189	1065	776	589	10	6	4	733	34	4	37	27	20	53	1197	634		

**PERCENTAGE OF VOTES POLLED
BY DIFFERENT POLITICAL PARTIES AND OTEHRS
DURING MUNICIPAL CORPORATIONS ELECTIONS 2001-2003**



**PERCENTAGE OF VOTES POLLED
BY DIFFERENT POLITICAL PARTIES AND OTEHRS
DURING MUNICIPAL COUNCILS ELECTIONS 2001-2003**



STATEMENT - ZP - A - 1
POPULATION, TOTAL SEATS & RESERVATIONS IN THE ZILLA PARISHADS ELECTIONS
HELD DURING 1997 TO 1998

SR. NO.	ZILLA PARISHAD	POPULATION AS PER 1991 CENSUS			TOTAL SEATS	DETAILS REGARDING RESERVATIONS..								VOTERS			% OF VOTES POLLED	DATE OF ELECTION
		TOTAL	SC	ST		GEN		SC		ST		BCC		TOTAL	MALE	FEMALE		
						T	W	T	W	T	W	T	W					
1	2	3	4	5	6	7	8	9	10	11	12	13	14	15	16	17	18	19
1	THANE	1933858	52254	859161	64	17	5	2	1	28	9	17	6	1383769	713067	670702	56.91	02.03.1997
2	RAIGAD	1579826	38701	219641	59	34	12	1	0	8	3	16	5	1032845	504135	528710	77.00	02.03.1997
3	RATNAGIRI	1427792	28613	15438	58	40	14	1	0	1	0	16	5	894172	384948	509224	61.75	02.03.1997
4	SINDHUDURG	780604	40208	3755	50	33	11	3	1	0	0	14	5	517220	231232	285988	63.96	02.03.1997
5	NASHIK	2594846	192258	863175	71	23	8	5	2	24	8	19	6	1736777	888490	848287	64.19	02.03.1997
6	DHULE	2020645	98088	1005951	64	12	3	3	1	32	11	17	6	1410341	707769	702572	62.62	02.03.1997
7	JALGAON	2374510	223772	282024	68	36	12	6	2	8	3	18	6	1550832	784211	766621	69.83	02.03.1997
8	AHMADNAGAR	2854801	358333	380817	74	35	12	9	3	10	3	20	7	1870636	952186	918450	67.35	02.03.1997
9	PUNE	2978300	252747	182393	75	44	14	6	2	5	2	20	7	1950483	995767	954716	69.23	02.03.1997
10	SATARA	2176154	212891	16438	66	42	14	6	2	0	0	18	6	1425225	690065	735160	70.21	02.03.1997
11	SANGLI	1730111	214561	9396	61	37	12	8	3	0	0	16	5	1177355	592421	584934	76.53	02.03.1997
12	SOLAPUR	2212344	353286	28344	66	36	12	11	4	1	0	18	6	1446645	746246	700399	72.86	02.03.1997
13	KOLHAPUR	2235702	299342	12869	67	40	13	9	3	0	0	18	6	1542358	773180	769178	75.11	02.03.1997
14	AURANGABAD	1488073	180792	74087	58	32	11	7	2	3	1	16	5	968331	493189	475142	67.82	02.03.1997
15	JALNA	1133697	151612	25132	55	32	11	7	2	1	0	15	5	751065	375314	375751	73.96	02.03.1997
16	PARBHANI	1636259	184162	103504	60	33	12	7	2	4	1	16	5	1085733	543407	542326	79.73	02.03.1997
17	BEED	1505093	204288	18060	59	34	12	8	3	1	0	16	5	1051713	532581	519132	67.37	02.03.1997
18	NANDED	1824234	350870	249970	62	25	8	12	4	8	3	17	6	1146080	578497	567583	73.06	02.03.1997
19	OSMANABAD	1087916	180413	19691	54	29	10	9	3	1	0	15	5	720745	370052	350693	72.34	02.03.1997
20	LATUR	1334773	262681	33282	58	30	10	11	4	1	0	16	5	849989	435206	414783	74.35	02.03.1997
21	AMRAVATI	1474137	286433	283827	58	20	6	11	4	11	4	16	5	1032984	539416	493568	67.63	02.03.1997
22	AKOLA	1577770	201913	138001	59	30	10	8	3	5	2	16	5	1074372	558389	515983	70.41	02.03.1997
23	BULDHANA	1497964	179312	89423	58	32	11	7	2	3	1	16	5	954097	487479	466618	74.74	02.03.1997
24	YAVATAMAL	1744341	188044	420780	61	23	8	7	2	15	5	16	5	1138808	586490	552318	72.84	02.03.1997
25	NAGPUR	1399992	256243	248060	57	22	8	10	3	10	3	15	5	951442	504736	446706	71.98	02.03.1997
26	WARDHA	783840	107483	142677	51	21	7	7	2	9	3	14	5	552715	292887	259828	72.86	02.03.1997
27	BHANDARA	1846256	307879	290169	62	25	9	10	3	10	3	17	6	1205254	606086	599168	75.27	02.03.1997
28	CHANDRAPUR	1354473	216913	310105	57	20	7	9	3	13	4	15	5	897588	463376	434212	75.84	02.03.1997
29	GADCHIROLI	737651	87393	299427	50	10	3	6	2	20	7	14	5	468485	234683	233802	78.45	02.03.1997
	TOTAL	49325962	5711485	6625597	1762	847	285	206	68	232	76	477	158	32788059	16565505	16222554		
30	DHULE*	1115739	71073	357605	54	19	6	3	1	17	6	15	5	815858	412203	403655	57.91	13.12.1998
31	NANDURBAR*	905456	26772	646677	52	0	0	2	1	37	12	13	4	629791	317284	312507	61.84	13.12.1998
32	AKOLA*	858538	95841	76605	51	26	8	6	2	5	2	14	5	620951	323034	297917	63.00	13.12.1998
33	WASHIM*	719232	106072	61396	50	25	9	7	2	4	1	14	5	509064	256258	252806	69.09	13.12.1998
	TOTAL	3598965	299758	1142283	207	70	23	18	6	63	21	56	19	2575664	1308779	1266885		

* ELECTIONS HELD AFTER THE BIFURCATION OF DHULE AND AKOLA DISTRICTS

STATEMENT - ZP - A - 2
POPULATION, TOTAL SEATS & RESERVATIONS IN THE ZILLA PARISHADS ELECTIONS HELD
HELD DURING 2002 TO 2003

SR. NO.	ZILLA PARISHAD	POPULATION AS PER				TOTAL SEATS	DETAILS REGARDING RESERVATIONS..								TOTAL VOTERS	NO. OF VOTES POLLED	DATE OF ELECTION
		2001 CENSUS	1991 CENSUS				GEN		SC		ST		BCC				
			TOTAL	SC	ST		T	W	T	W	T	W	T	W			
1	2	3	4	5	6	7	8	9	10	11	12	13	14	15	16	17	18
1	BHANDARA*	986200	890013	172883	98931	52	22	7	10	3	6	2	14	5	599631	444004	18.06.2000
2	GONDIA*	1056746	956242	135031	191240	52	21	7	7	2	10	3	14	5	657581	454520	18.06.2000
	TOTAL	2042946	1846255	307914	290171	104	43	14	17	5	16	5	28	10	1257212	898524	
* ELECTIONS WERE HELD IN 1999 HENCE CENSUS 2001 POPULATION FIGURES NOT USED FOR SEAT FIXATION																	
3	THANE	2498401	1905098	50932	856267	66	16	5	2	1	30	10	18	6	1443921	835234	17.02.2002
4	RAIGAD	1868558	1579811	38700	219640	61	36	12	1	1	8	3	16	5	1126302	764086	17.02.2002
5	RATNAGIRI	1541775	1421247	24394	14220	57	40	12	1	1	1	1	15	5	942679	567519	17.02.2002
6	SINDHUDURG	807655	780604	40208	3755	50	33	11	3	1	0	0	14	5	517181	330793	17.02.2002
7	NASHIK	3194233	2594061	195001	866065	73	24	8	5	2	24	8	20	7	1800176	1168961	17.02.2002
8	JALGAON	2650922	2369193	223568	281758	68	36	12	6	2	8	3	18	6	1631931	1088101	17.02.2002
9	AHMADNAGAR	3378307	2804245	346662	230366	75	40	13	9	3	6	2	20	7	1912707	1307800	17.02.2002
10	PUNE	3135110	2593371	210381	175386	75	43	14	7	2	5	2	20	7	1831290	1241408	17.02.2002
11	SATARA	2487777	2164577	200643	16126	67	43	15	6	2	0	0	18	6	1519075	1092965	17.02.2002
12	SANGLI	1978444	1722916	213224	9265	61	37	13	8	3	0	0	16	5	1234178	935478	17.02.2002
13	SOLAPUR	2629558	2212344	353286	28344	68	38	13	11	4	1	0	18	6	1562942	1138107	17.02.2002
14	KOLHAPUR	2618240	2235702	299342	12869	69	41	14	9	3	0	0	19	6	1637924	1190432	17.02.2002
15	AURANGABAD	1844035	1477358	178893	73167	60	34	11	7	3	3	1	16	5	1036933	733808	17.02.2002
16	JALNA	1304841	1133697	151612	25132	55	32	10	7	3	1	1	15	5	796932	573212	17.02.2002
17	PARBHANI	1006096	924887	113416	25385	52	31	11	6	2	1	0	14	5	630765	459057	17.02.2002
18	HINGOLI	839178	711372	70746	78119	50	26	8	5	2	5	2	14	5	494871	363306	17.02.2002
19	BEEED	1773152	1505239	204110	17920	60	35	11	8	3	1	1	16	5	1102977	756574	17.02.2002
20	NANDED	2186969	1818669	350098	249885	63	25	8	12	4	9	3	17	6	1214592	875549	17.02.2002
21	OSMANABAD	1239009	1086840	180412	19691	54	29	10	9	3	1	0	15	5	755264	539774	17.02.2002
22	LATUR	1588192	1334773	262681	33282	58	30	11	11	4	1	0	16	5	928372	680568	17.02.2002
23	AMRAVATI	1706632	1473136	285859	283588	59	21	7	11	4	11	4	16	5	1091118	710519	17.02.2002
24	BULDHANA	1752978	1497764	178927	89817	59	32	10	7	3	4	2	16	5	942045	745606	17.02.2002
25	YAVATAMAL	2075083	1744341	188044	420780	62	23	7	7	3	15	5	17	6	1197915	817236	17.02.2002
26	NAGPUR	1696402	1399992	256254	248065	59	22	7	11	4	10	4	16	5	993878	667919	17.02.2002
27	WARDHA	921244	783840	107483	142677	51	21	6	7	3	9	3	14	5	584449	400742	17.02.2002
28	CHANDRAPUR	1512085	1318909	210756	306105	58	20	7	9	3	13	5	16	5	942045	662358	17.02.2002
29	GADCHIROLI	902710	737651	87473	299490	51	10	3	6	2	21	7	14	5	499327	361169	17.02.2002
	TOTAL	51137586	43331637	5023105	5027164	1641	818	269	191	71	188	67	444	148	30371789	21008281	
30	DHULE	1263439	1115739	71073	357615	54	19	6	3	1	17	6	15	5	913782	602637	30.11.2003
31	NANDURBAR	1110152	910155	26272	651376	53	0	0	2	1	38	13	13	4	691838	390346	30.11.2003
32	AKOLA	1031050	858086	95841	76605	52	27	9	6	2	5	2	14	5	684618	503075	30.11.2003
33	WASHIM	841499	719684	106072	61396	50	25	7	7	3	4	2	14	5	555390	423867	30.11.2003
	TOTAL	4246140	3603664	299258	1146992	209	71	22	18	7	64	23	56	19	2845628	1919925	

STATEMENT - ZP - B

**TOTAL NO. OF VALID VOTES AND PERCENTAGE OF VOTES OBTAINED BY DIFFERENT POLITICAL PARTIES
IN THE ZILLA PARISHADS ELECTIONS
HELD DURING 2002 TO 2003**

SR. NO.	ZILLA PARISHAD	TOTAL SEATS	TOTAL VALID VOTES	PARTYWISE PERCENTAGE OF VOTES WITH TOTAL VALID VOTES					
				INC	NCP	BJP	SS	O/A/F	IND
1	2	3	4	5	6	7	8	9	10
1	THANE	66	773143	15.47	24.88	9.57	20.32	28.18	1.57
2	RAIGAD	61	717736	8.15	20.04	1.19	16.37	51.84	2.42
3	RATNAGIRI	57	535097	10.00	24.14	11.90	42.61	6.41	4.93
4	SINDHUDURG	50	313962	25.55	20.92	8.70	39.62	1.83	3.38
5	NASHIK	73	1137875	20.55	30.74	11.17	18.44	9.03	10.06
6	JALGAON	68	1003289	22.57	30.97	22.53	13.82	0.25	9.87
7	AHMADNAGAR	75	1256987	30.95	33.10	9.28	10.45	12.15	4.06
8	PUNE	75	1180504	18.20	41.63	5.90	13.62	13.01	7.64
9	SATARA	67	631628	32.84	43.70	0.34	4.82	13.91	4.38
10	SANGLI	61	895599	37.53	42.38	0.48	2.30	1.43	15.87
11	SOLAPUR	68	1085101	28.58	42.44	9.40	8.25	7.19	4.14
12	KOLHAPUR	69	1133738	37.22	36.91	1.52	2.70	13.85	7.80
13	AURANGABAD	60	670117	27.90	24.57	14.75	20.43	3.62	8.73
14	JALNA	55	523822	23.42	26.50	16.48	18.62	4.73	10.25
15	PARBHANI	52	427579	21.44	30.43	6.18	25.90	6.15	9.90
16	HINGOLI	50	337804	25.61	26.00	7.76	27.24	2.14	11.25
17	BEED	60	705512	18.31	31.01	29.84	8.95	9.56	2.33
18	NANDED	63	821962	28.38	23.49	11.60	19.13	6.97	10.43
19	OSMANABAD	54	508634	31.20	26.21	7.08	15.33	16.49	3.68
20	LATUR	58	644808	37.91	24.67	18.27	6.34	8.95	3.85
21	AMRAVATI	59	671509	19.85	17.82	12.88	16.89	11.41	21.16
22	BULDHANA	59	692475	28.44	21.14	13.61	16.52	14.03	6.26
23	YAVATMAL	62	769762	26.97	26.22	9.92	10.39	26.50	0.00
24	NAGPUR	59	634027	24.01	20.33	21.51	11.58	7.44	15.12
25	WARDHA	51	379212	27.94	20.38	12.39	7.50	17.79	13.99
26	CHANDRAPUR	58	629692	30.24	10.64	20.06	6.02	16.75	16.29
27	GADCHIROLI	51	339417	24.72	21.16	7.36	15.10	2.87	28.79
	TOTAL	1641	19420991	25.62	29.21	10.96	13.98	12.02	8.22
28	DHULE	54	555348	40.01	23.66	9.11	6.86	0.11	20.24
29	NANDURBAR	53	448553	43.69	31.45	9.31	2.56	2.26	10.71
30	AKOLA	52	471759	18.47	13.62	12.87	13.65	34.52	6.88
31	WASHIM	50	396328	27.78	24.55	11.14	12.29	15.45	8.79
	TOTAL	209	1871988	32.87	23.19	10.53	8.69	12.54	12.17

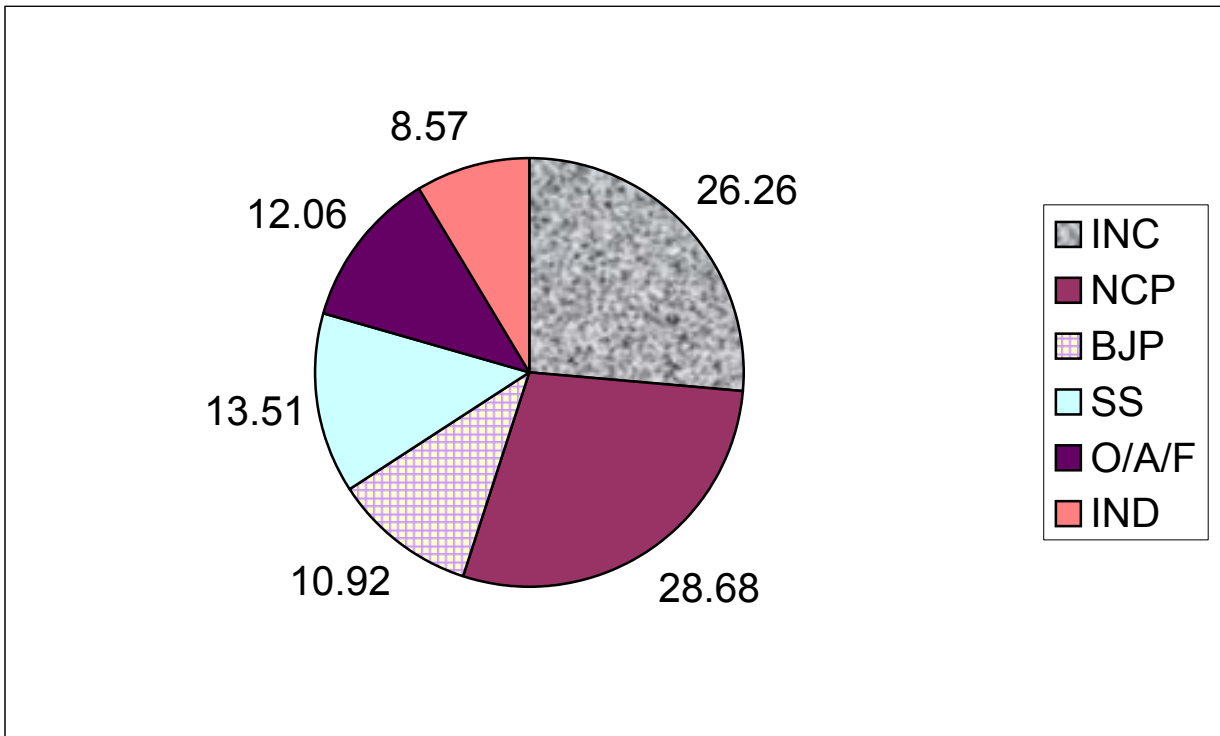
STATEMENT - ZP - C - 1
SEATS WON BY DIFFERENT POLITICAL PARTIES IN THE ZILLA PARISHAD ELECTIONS
HELD DURING 1997 TO 1998

SR. NO.	ZILLA PARISHAD	TOTAL SEATS	SEATS WON BY DIFFERENT POLITICAL PARTIES /OTHERS/INDEPENDENTS....												
			INC	BJP	SS	CPI	CPI(M)	JD	SP	RPI	O/A/F	IND	PWP	BBMS	
1	2	3	4	5	6	7	8	9	10	11	12	13	14	15	
1	THANE	64	33	6	17		6	1				1			
2	RAIGAD	59	23		16							2	18		
3	RATNAGIRI	58	7	7	37			1			6				
4	SINDHIDURGA	50	15	5	25			5							
5	NASHIK	71	34	5	15	1		1			7	8			
6	DHULE	64	45	6			0	1			0	12			
7	JALGAON	68	32	18	14			2			1	1			
8	AHEMEDNAGAR	74	40	11	3						12	8			
9	PUNE	75	51	2	8			3			2	9			
10	SATARA	66	45		3	1					11	6			
11	SANGLI	61	40		1		1	2			17				
12	SOLAPUR	66	39	9	5						2	11			
13	KOLHAPUR	67	41					3			14	9			
14	AURANGABAD	58	28	11	11						3	5			
15	JALNA	55	20	11	12						5	7			
16	PARBHANI	60	30	4	18					1		5	2		
17	BEEED	59	26	12	5							16			
18	NANDED	62	27	7	12			2				14			
19	OSMANABAD	54	43	2	6							3			
20	LATUR	58	37	13	2			4				2			
21	AMRAVATI	58	26	7	5	1		1	1	7	4	5		1	
22	AKOLA	59	22	5	10			1	1	7		6	1	6	
23	BULDHANA	58	31	7	10					4		6			
24	YAVATAMAL	61	32	6	3			4		2		14			
25	NAGPUR	57	10	19	4			1		2		21			
26	WARDHA	51	17	9	6					2	15	2			
27	BHANDARA	62	27	30	3							2			
28	CHANDRAPUR	57	22	16	3			1		3	4	8			
29	GADCHIROLI	50	15		12			1			10	12			
	TOTAL	1762	858	228	266	3	7	34	2	28	113	195	21	7	
30	DHULE*	54	44	3							7				
31	NANUDRBAR*	52	41	3			1				7				
32	AKOLA*	51	19	6	1						5			20	
33	WASHIM*	50	27	5	4						10			4	
	TOTAL	207	131	17	5		1		0		29			24	
* ELECTIONS HELD AFTER THE BIFURCATION OF DHULE AND AKOLA DISTRICTS															

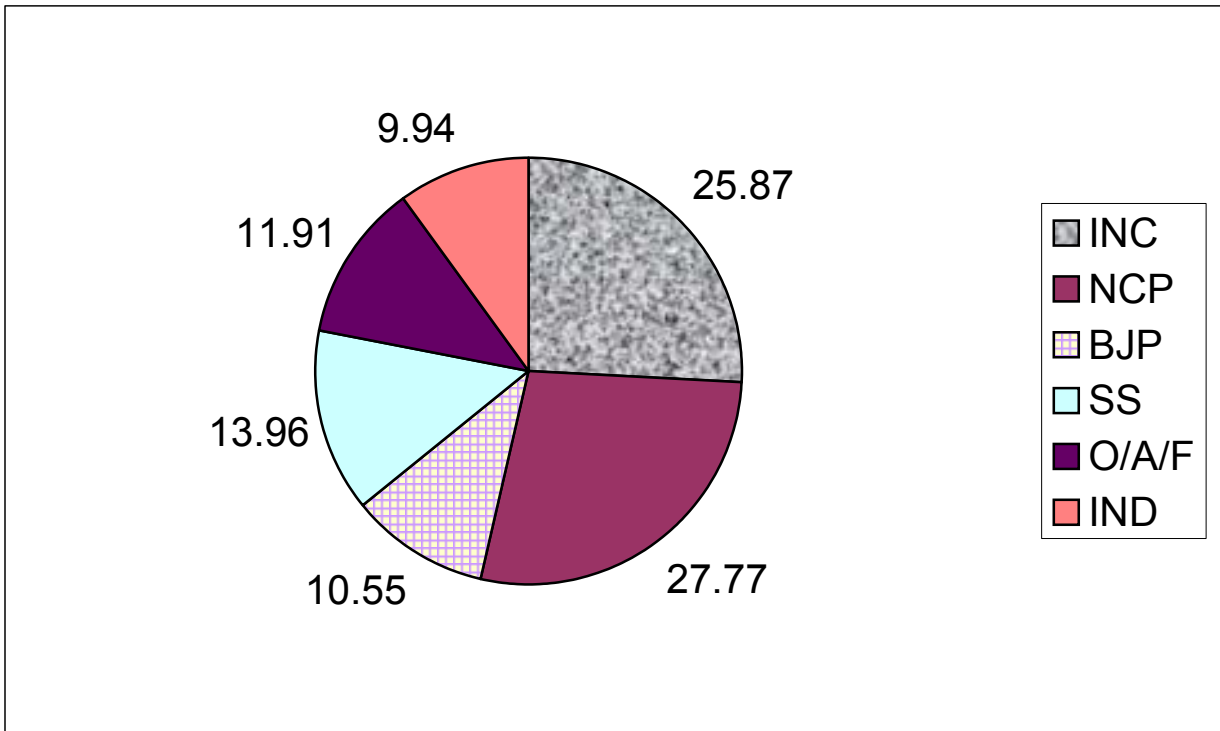
STATEMENT - ZP - C - 2
SEATS WON BY DIFFERENT POLITICAL PARTIES IN THE ZILLA PARISHAD ELECTIONS
HELD DURING 2000 TO 2003

SR. NO.	ZILLA PARISHAD	TOTAL SEATS	SEATS WON BY DIFFERENT POLITICAL PARTIES									
			INC	NCP	BJP	BSP	CPI	CPI(M)	SS	RPI	O/A/F	IND
1	2	3	4	5	6	7	8	9	10	11	12	13
1	BHANDARA	52	20	7	16		1		2	4		2
2	GONDIA	52	27	7	15		0		2	1		0
	TOTAL	104	47	14	31	0	1	0	4	5	0	2
3	THANE	66	5	17	7			6	14		14	3
4	RAIGAD	61	5	16					12		28	
5	RATNAGIRI	57		10	10				35			2
6	SINDHUDURG	50	7	5	8				30			
7	NASHIK	73	13	23	10			4	21		2	
8	JALGAON	68	13	16	27				11			1
9	AHMADNAGAR	75	19	30	8				8		8	2
10	PUNE	75	9	34	4				12		12	4
11	SATARA	67	22	29					3		13	
12	SANGLI	61	20	31			1				7	2
13	SOLAPUR	68	15	36	5				6		5	1
14	KOLHAPUR	69	29	25	1						7	7
15	AURANGABAD	60	15	11	12				20			2
16	JALNA	55	5	17	16				15			2
17	PARBHANI	52	5	16	4				21		3	3
18	HINGOLI	50	14	10	5				21			
19	BEED	60	6	25	24				4		1	
20	NANDED	63	23	12	9				15		1	3
21	OSMANABAD	54	10	18	3				9		12	2
22	LATUR	58	28	7	15				3		4	1
23	AMRAVATI	59	19	8	8		1		14		7	2
24	BULDHANA	59	23	13	5				13		3	2
25	YAVATMAL	62	24	21	4			1	3		4	5
26	NAGPUR	59	21	16	11				6		4	1
27	WARDHA	51	22	9	5				4		5	6
28	CHANDRAPUR	58	21	2	19	1			5		8	2
29	GADCHIROLI	51	16	9	2				8			16
	TOTAL	1641	409	466	222	1	2	11	313		148	69
30	DHULE	54	33	11	3				3			4
31	NANDURBAR	53	38	6	4		1		1			3
32	AKOLA	52	8	7	5				11		20	1
33	WASHIM	50	16	14	5				8		3	4
	TOTAL	209	95	38	17		1		23		23	12

**PERCENTAGE OF VOTES POLLED
BY DIFFERENT POLITICAL PARTIES AND OTHERS
DURING ZILLA PARISHAD ELECTIONS 2002-2003**



**PERCENTAGE OF VOTES POLLED
BY DIFFERENT POLITICAL PARTIES AND OTHERS
DURING PANCHAYAT SAMITI ELECTIONS 2002-2003**



STATEMENT - PS - A - 1
POPULATION, TOTAL SEATS & RESERVATIONS IN THE PANCHAYAT SAMITIS ELECTIONS
HELD DURING 1997 TO 1998

SR. NO.	PANCHAYAT SAMITI	POPULATION AS PER 1991 CENSUS			TOTAL SEATS	DETAILS REGARDING RESERVATIONS..								DATE OF ELECTION	DATE OF FIRST MEETING
		TOTAL	SC	ST		GEN		SC		ST		BCC			
						T	W	T	W	T	W	T	W		
1	2	3	4	5	6	7	8	9	10	11	12	13	14	15	16
THANE															
1	ULHASNAGAR	45333	1532	9943	4	2	1	0	0	1	0	1	0	02.03.1997	14.03.1997
2	KALYAN	59860	3880	9244	4	2	1	0	0	1	0	1	0	02.03.1997	14.03.1997
3	MURBAD	145577	5557	33954	10	5	1	0	0	2	1	3	1	02.03.1997	14.03.1997
4	WADA	114030	3016	61157	8	3	1	0	0	4	2	1	0	02.03.1997	14.03.1997
5	BHIWANDI	246986	8306	49767	16	8	3	1	0	3	1	4	1	02.03.1997	14.03.1997
6	VASAI	218075	5003	50544	14	7	3	0	0	3	1	4	1	02.03.1997	14.03.1997
7	PALGHAR	335073	8590	119175	22	7	2	1	0	8	3	6	2	02.03.1997	14.03.1997
8	DAHANU	244701	4172	174137	16	3	1	0	0	11	4	2	0	02.03.1997	14.03.1997
9	TALASARI	92675	837	85406	6	0	0	0	0	6	2	0	0	02.03.1997	14.03.1997
10	JAWHAR	156326	644	147973	10	0	0	0	0	9	3	1	0	02.03.1997	14.03.1997
11	MOKHADA	55995	636	46230	4	0	0	0	0	3	1	1	0	02.03.1997	14.03.1997
12	SHAHAPUR	219227	10079	69631	14	4	2	1	0	7	2	2	1	02.03.1997	14.03.1997
	TOTAL	1933858	52252	857161	128	41	15	3	0	58	20	26	6		
RAIGAD															
1	ALIBAG	169788	2616	25800	12	7	2	0	0	2	1	3	1	02.03.1997	14.03.1997
2	PEN	126939	1391	23514	10	5	1	0	0	2	1	3	1	02.03.1997	14.03.1997
3	MURUD	52196	972	10745	4	2	1	0	0	1	0	1	0	02.03.1997	14.03.1997
4	PANVEL	222400	5853	24212	16	10	3	0	0	2	1	4	1	02.03.1997	14.03.1997
5	KARJAT	130327	4211	33692	10	4	1	0	0	3	1	3	1	02.03.1997	14.03.1997
6	KHALAPUR	99363	2833	20559	8	4	1	0	0	2	1	2	1	02.03.1997	14.03.1997
7	URAN	88928	2076	6706	6	4	1	0	0	0	0	2	1	02.03.1997	14.03.1997
8	MAHAD	145224	3453	6839	12	8	3	0	0	1	0	3	1	02.03.1997	14.03.1997
9	POLADPUR	55300	1305	1737	4	3	1	0	0	0	0	1	0	02.03.1997	14.03.1997
10	MHASALA	57999	2411	4057	4	3	1	0	0	0	0	1	0	02.03.1997	14.03.1997
11	SHRIVARDHAN	63277	1378	6726	4	3	1	0	0	0	0	1	0	02.03.1997	14.03.1997
12	MANGAON	182409	6626	16044	14	8	4	1	0	1	0	4	1	02.03.1997	14.03.1997
13	SUDHAGAD	61798	1064	18148	4	2	1	0	0	1	0	1	0	02.03.1997	14.03.1997
14	ROHA	123877	2512	20862	10	5	1	0	0	2	1	3	1	02.03.1997	14.03.1997
	TOTAL	1579825	38701	219641	118	68	22	1	0	17	6	32	9		
RATNAGIRI															
1	RAJAPUR	169090	1532	216	14	10	4	0	0	0	0	4	1	02.03.1997	14.03.1997
2	LANJA	105823	1498	228	8	6	2	0	0	0	0	2	1	02.03.1997	14.03.1997

SR. NO.	PANCHAYAT SAMITI	POPULATION AS PER 1991 CENSUS			TOTAL SEATS	DETAILS REGARDING RESERVATIONS..								DATE OF ELECTION	DATE OF FIRST MEETING
		TOTAL	SC	ST		GEN		SC		ST		BCC			
						T	W	T	W	T	W	T	W		
1	2	3	4	5	6	7	8	9	10	11	12	13	14	15	16
3	RATNAGIRI	194374	5480	345	16	12	4	0	0	0	0	4	1	02.03.1997	14.03.1997
4	SANGMESHWAR	206016	3096	247	16	12	4	0	0	0	0	4	1	02.03.1997	14.03.1997
5	CHIPLUN	213291	3889	1510	18	13	4	0	0	0	0	5	2	02.03.1997	14.03.1997
6	GUHAGAR	122135	1343	202	10	7	2	0	0	0	0	3	1	02.03.1997	14.03.1997
7	DAPOLI	178895	6134	8632	14	9	4	0	0	1	0	4	1	02.03.1997	14.03.1997
8	KHED	170201	4437	1261	14	10	4	0	0	0	0	4	1	02.03.1997	14.03.1997
9	MANDANGAD	67967	1204	2595	6	4	1	0	0	0	0	2	1	02.03.1997	14.03.1997
	TOTAL	1427792	28613	15236	116	83	29	0	0	1	0	32	10		
	SINDHUDURG														
1	SAWANTWADI	164910	9321	787	22	15	5	1	0	0	0	6	2	02.03.1997	14.03.1997
2	VENGURLA	75422	3078	65	10	7	2	0	0	0	0	3	1	02.03.1997	14.03.1997
3	KUDAL	143486	8878	1450	18	12	4	1	0	0	0	5	2	02.03.1997	14.03.1997
4	MALWAN	98517	6209	380	12	8	3	1	0	0	0	3	1	02.03.1997	14.03.1997
5	KANKAWLI	130181	7595	772	16	11	4	1	0	0	0	4	1	02.03.1997	14.03.1997
6	DEOGAD	119552	3156	124	16	12	4	0	0	0	0	4	1	02.03.1997	14.03.1997
7	VAIBHAWWADI	48536	1971	177	6	4	1	0	0	0	0	2	1	02.03.1997	14.03.1997
	TOTAL	780604	40208	3755	100	69	23	4	0	0	0	27	9		
	NASHIK														
1	BAGALAN	268518	16957	90116	14	4	2	1	0	5	2	4	1	02.03.1997	14.03.1997
2	NASHIK	173715	15415	65079	10	2	1	1	0	4	1	3	1	02.03.1997	14.03.1997
3	IGATPURI	179394	13574	79848	10	2	1	1	0	4	1	3	1	02.03.1997	14.03.1997
4	MALEGAON	329833	27740	49886	18	8	2	2	1	3	1	5	2	02.03.1997	14.03.1997
5	NANDGAON	121329	10619	19073	6	2	1	1	0	1	0	2	1	02.03.1997	14.03.1997
6	YEOLA	153252	16943	13769	8	4	2	1	0	1	0	2	1	02.03.1997	14.03.1997
7	CHANDWAD	165015	16031	25975	10	4	1	1	0	2	1	3	1	02.03.1997	14.03.1997
8	NIPHAD	357270	34537	56118	20	10	3	2	1	3	1	5	2	02.03.1997	14.03.1997
9	SINNAR	202097	14439	24556	12	7	3	1	0	1	0	3	1	02.03.1997	14.03.1997
10	DINDORI	208229	13932	108461	12	2	1	1	0	6	2	3	1	02.03.1997	14.03.1997
11	PETH	128019	1046	121552	6	0	0	0	0	6	2	0	0	02.03.1997	14.03.1997
12	SURGANA	109332	750	104708	6	0	0	0	0	6	2	0	0	02.03.1997	14.03.1997
13	KALWAN	198843	10662	103181	10	3	1	1	0	5	2	1	0	02.03.1997	14.03.1997
	TOTAL	2594846	192645	862322	142	48	18	13	2	47	15	34	12		
	DHULE														
1	DHULE	325158	25137	54776	20	10	3	2	1	3	1	5	2	02.03.1997	14.03.1997
2	SHINDAKHEDA	228870	17464	40766	14	7	3	1	0	2	1	4	1	02.03.1997	14.03.1997
3	SAKRI	332526	14267	160972	22	4	1	1	0	11	4	6	2	02.03.1997	14.03.1997
4	SHIRPUR	229185	14256	101226	14	3	2	1	0	6	2	4	1	02.03.1997	14.03.1997

SR. NO.	PANCHAYAT SAMITI	POPULATION AS PER 1991 CENSUS			TOTAL SEATS	DETAILS REGARDING RESERVATIONS..								DATE OF ELECTION	DATE OF FIRST MEETING
		TOTAL	SC	ST		GEN		SC		ST		BCC			
						T	W	T	W	T	W	T	W		
1	2	3	4	5	6	7	8	9	10	11	12	13	14	15	16
5	SHAHADA	257019	14543	134788	16	3	1	1	0	8	3	4	1	02.03.1997	14.03.1997
6	NANDURBAR	169985	6558	89884	12	3	1	0	0	6	2	3	1	02.03.1997	14.03.1997
7	NAWAPUR	172592	956	161327	12	0	0	0	0	11	4	1	0	02.03.1997	14.03.1997
8	TALODA	74867	1689	61067	4	0	0	0	0	3	1	1	0	02.03.1997	14.03.1997
9	AKKALKUWA	133531	1705	108735	8	0	1	0	0	7	2	1	0	02.03.1997	14.03.1997
10	AKKRANI	96912	1513	92410	6	0	0	0	0	6	2	0	0	02.03.1997	14.03.1997
	TOTAL	2020645	98088	1005951	128	30	12	6	1	63	22	29	8		
	JALGAON														
1	CHALISGAON	251848	25975	26322	14	8	4	1	0	1	0	4	1	02.03.1997	14.03.1997
2	BHADGAON	127723	12903	13539	8	4	2	1	0	1	0	2	1	02.03.1997	14.03.1997
3	PAROLA	125208	8907	15672	8	4	2	1	0	1	0	2	1	02.03.1997	14.03.1997
4	AMALNER	175959	14044	21076	10	5	2	1	0	1	0	3	1	02.03.1997	14.03.1997
5	CHOPADA	183561	13591	38040	10	4	1	1	0	2	1	3	1	02.03.1997	14.03.1997
6	ERANDOL	208371	16062	25007	12	7	3	1	0	1	0	3	1	02.03.1997	14.03.1997
7	JALGAON	160721	11257	23648	10	5	2	1	0	1	0	3	1	02.03.1997	14.03.1997
8	PACHORA	186295	15404	14917	10	5	2	1	0	1	0	3	1	02.03.1997	14.03.1997
9	JAMNER	244795	20751	19524	14	8	4	1	0	1	0	4	1	02.03.1997	14.03.1997
10	BHUSAVAL	210091	25574	10143	12	7	3	1	0	1	0	3	1	02.03.1997	14.03.1997
11	YAVAL	175688	17585	30751	10	4	1	1	0	2	1	3	1	02.03.1997	14.03.1997
12	RAVER	208927	26676	30589	12	5	1	2	1	2	1	3	1	02.03.1997	14.03.1997
13	MUKTAINAGAR	115323	14843	12596	6	2	1	1	0	1	0	2	1	02.03.1997	14.03.1997
	TOTAL	2374510	223572	281824	136	68	28	14	1	16	3	38	13		
	AHMEDNAGAR														
1	KARJAT	184331	26043	2229	10	6	2	1	0	0	0	3	1	02.03.1997	14.03.1997
2	JAMKHED	119278	15727	1386	6	3	1	1	0	0	0	2	1	02.03.1997	14.03.1997
3	SHRIGONDA	214060	25668	4845	10	6	2	1	0	0	0	3	1	02.03.1997	14.03.1997
4	AHMEDNAGAR	260796	35942	6274	14	8	3	2	1	0	0	4	1	02.03.1997	14.03.1997
5	PATHARDI	166313	20022	2440	8	5	2	1	0	0	0	2	1	02.03.1997	14.03.1997
6	SHEVGAON	170507	24438	2526	8	5	2	1	0	0	0	2	1	02.03.1997	14.03.1997
7	NEVASA	273075	38642	12999	14	7	3	2	1	1	0	4	1	02.03.1997	14.03.1997
8	SHRIRAMPUR	268959	48162	16049	14	6	3	3	1	1	0	4	1	02.03.1997	14.03.1997
9	KOPARGAON	256676	36288	23142	14	7	3	2	1	1	0	4	1	02.03.1997	14.03.1997
10	RAHURI	198842	27627	18469	10	5	2	1	0	1	0	3	1	02.03.1997	14.03.1997
11	PARNER	214064	14834	8432	12	8	3	1	0	0	0	3	1	02.03.1997	14.03.1997
12	SANGAMNER	305747	26048	29879	16	9	3	1	0	2	1	4	1	02.03.1997	14.03.1997
13	AKOLE	222153	9446	101966	12	2	1	1	0	6	2	3	1	02.03.1997	14.03.1997
	TOTAL	2854801	348887	230636	148	77	30	18	4	12	3	41	13		

SR. NO.	PANCHAYAT SAMITI	POPULATION AS PER 1991 CENSUS			TOTAL SEATS	DETAILS REGARDING RESERVATIONS..								DATE OF ELECTION	DATE OF FIRST MEETING
		TOTAL	SC	ST		GEN		SC		ST		BCC			
						T	W	T	W	T	W	T	W		
1	2	3	4	5	6	7	8	9	10	11	12	13	14	15	16
	PUNE														
1	HAVELI	596386	63405	10211	30	18	6	3	1	1	0	8	3	02.03.1997	14.03.1997
2	KHED	273255	10381	34362	14	7	3	1	0	2	1	4	1	02.03.1997	14.03.1997
3	AMBEGAON	186809	6453	39066	10	5	1	0	0	2	1	3	1	02.03.1997	14.03.1997
4	JUNNAR	282535	9732	56810	14	7	3	0	0	3	1	4	1	02.03.1997	14.03.1997
5	SHIRUR	220995	15219	4781	12	8	3	1	0	0	0	3	1	02.03.1997	14.03.1997
6	DAUND	230641	31122	3853	12	7	2	2	1	0	0	3	1	02.03.1997	14.03.1997
7	INDAPUR	275739	42423	3026	14	8	3	2	1	0	0	4	1	02.03.1997	14.03.1997
8	BARAMATI	265927	35040	1832	14	8	3	2	1	0	0	4	1	02.03.1997	14.03.1997
9	PURANDHAR	165498	10268	3929	8	6	2	0	0	0	0	2	1	02.03.1997	14.03.1997
10	BHOR	139838	7770	2936	6	4	1	0	0	0	0	2	1	02.03.1997	14.03.1997
11	VELHA	53968	3580	1440	2	1	1	0	0	0	0	1	0	02.03.1997	14.03.1997
12	MULSHI	123326	8955	4959	6	4	1	0	0	0	0	2	1	02.03.1997	14.03.1997
13	MAVAL	163383	8399	15188	8	5	2	0	0	1	0	2	1	02.03.1997	14.03.1997
	TOTAL	2978300	252747	182393	150	88	31	11	4	9	3	42	14		
	SATARA														
1	SATARA	273386	23763	1974	16	11	4	1	0	0	0	4	1	02.03.1997	14.03.1997
2	KOREGAON	212419	29880	1639	14	8	3	2	1	0	0	4	1	02.03.1997	14.03.1997
3	JAWLI	117988	3992	1665	8	6	2	0	0	0	0	2	1	02.03.1997	14.03.1997
4	WAI	141243	8282	2530	8	6	2	0	0	0	0	2	1	02.03.1997	14.03.1997
5	KHANDALA	100624	8857	1002	6	3	1	1	0	0	0	2	1	02.03.1997	14.03.1997
6	MAHABALESHWAR	23352	2061	1689	2	1	1	0	0	0	0	1	0	02.03.1997	14.03.1997
7	PHALTAN	229084	29880	1639	14	8	3	2	1	0	0	4	1	02.03.1997	14.03.1997
8	KHATAO	234182	21650	923	14	9	4	1	0	0	0	4	1	02.03.1997	14.03.1997
9	MAN	166456	20966	299	10	6	2	1	0	0	0	3	1	02.03.1997	14.03.1997
10	KARAD	403136	45572	1682	24	15	5	3	1	0	0	6	2	02.03.1997	14.03.1997
11	PATAN	274284	17988	1396	16	11	4	1	0	0	0	4	1	02.03.1997	14.03.1997
	TOTAL	2176154	212891	16438	132	84	31	12	3	0	0	36	11		
	SANGLI														
1	SHIRALA	147773	16163	167	10	6	2	1	0	0	0	3	1	02.03.1997	14.03.1997
2	WALWA	293380	34295	1286	20	13	4	2	1	0	0	5	2	02.03.1997	14.03.1997
3	KHANAPUR	221999	27271	549	16	10	3	2	1	0	0	4	1	02.03.1997	14.03.1997
4	ATAPADI	111557	12924	205	8	5	2	1	0	0	0	2	1	02.03.1997	14.03.1997
5	MIRAJ	286536	39384	1396	20	12	4	3	1	0	0	5	2	02.03.1997	14.03.1997
6	TASGAON	310318	34789	1070	22	14	4	2	1	0	0	6	2	02.03.1997	14.03.1997
7	JAT	240647	32936	4390	18	11	3	2	1	0	0	5	2	02.03.1997	14.03.1997
8	KAWTHEMAHAKAL	117901	16799	333	8	5	2	1	0	0	0	2	1	02.03.1997	14.03.1997

SR. NO.	PANCHAYAT SAMITI	POPULATION AS PER 1991 CENSUS			TOTAL SEATS	DETAILS REGARDING RESERVATIONS..								DATE OF ELECTION	DATE OF FIRST MEETING
		TOTAL	SC	ST		GEN		SC		ST		BCC			
						T	W	T	W	T	W	T	W		
1	2	3	4	5	6	7	8	9	10	11	12	13	14	15	16
	TOTAL	1730111	214561	9396	122	76	24	14	5	0	0	32	12		
	SOLAPUR														
1	AKKALKOT	204576	34238	4483	12	7	2	2	1	0	0	3	1	02.03.1997	14.03.1997
2	SOLAPUR SOUTH	187157	29162	7365	12	7	2	2	1	0	0	3	1	02.03.1997	14.03.1997
3	SOLAPUR NORTH	74285	12581	1566	4	2	1	1	0	0	0	1	0	02.03.1997	14.03.1997
4	MANGALVEDHA	129235	21788	1170	8	5	2	1	0	0	0	2	1	02.03.1997	14.03.1997
5	MOHOL	202900	33075	3002	12	7	2	2	1	0	0	3	1	02.03.1997	14.03.1997
6	BARSHI	213348	29749	2130	12	7	2	2	1	0	0	3	1	02.03.1997	14.03.1997
7	MHADA	228583	33195	810	14	8	3	2	1	0	0	4	1	02.03.1997	14.03.1997
8	PANDHARPUR	237446	39817	3206	14	8	3	2	1	0	0	4	1	02.03.1997	14.03.1997
9	SANGOLA	209390	30810	267	12	7	2	2	1	0	0	3	1	02.03.1997	14.03.1997
10	MALSHIRAS	350346	63229	1801	22	12	4	4	1	0	0	6	2	02.03.1997	14.03.1997
11	KARMALA	175078	25642	2524	10	6	2	1	0	0	0	3	1	02.03.1997	14.03.1997
	TOTAL	2212344	353286	28324	132	76	25	21	8	0	0	35	11		
	KOLHAPUR														
1	KARVIR	332056	51294	1051	20	12	4	3	1	0	0	5	2	02.03.1997	14.03.1997
2	PANHALA	203904	25913	392	12	7	2	2	1	0	0	3	1	02.03.1997	14.03.1997
3	HATKANAGALE	342304	62549	2555	20	11	4	4	1	0	0	5	2	02.03.1997	14.03.1997
4	SHIROL	253404	38896	5064	14	8	3	2	1	0	0	4	1	02.03.1997	14.03.1997
5	KAGAL	184951	23548	184	12	7	2	2	1	0	0	3	1	02.03.1997	14.03.1997
6	GADHINGALAJ	175214	18258	606	10	6	2	1	0	0	0	3	1	02.03.1997	14.03.1997
7	CHANDGAD	159740	17319	1730	10	6	2	1	0	0	0	3	1	02.03.1997	14.03.1997
8	AJARA	106425	8913	110	6	3	1	1	0	0	0	2	1	02.03.1997	14.03.1997
9	BHUDARGAD	127545	12690	527	8	5	2	1	0	0	0	2	1	02.03.1997	14.03.1997
10	RADHANAGARI	169039	17920	432	10	6	2	1	0	0	0	3	1	02.03.1997	14.03.1997
11	GAGANBAWDA	27781	3994	7	2	1	1	0	0	0	0	1	0	02.03.1997	14.03.1997
12	SHAHUWADI	153339	18048	211	10	6	2	1	0	0	0	3	1	02.03.1997	14.03.1997
	TOTAL	2235702	299342	12869	134	78	27	19	5	0	0	37	13		
	AURANGABAD														
1	SOYGAON	77213	8739	9148	6	2	1	1	0	1	0	2	1	02.03.1997	14.03.1997
2	SILLOD	268308	25096	19053	22	12	3	2	1	2	1	6	2	02.03.1997	14.03.1997
3	KANNAD	232809	24061	16433	18	10	3	2	1	1	0	5	2	02.03.1997	14.03.1997
4	VAIJAPUR	189355	24458	8387	14	7	3	2	1	1	0	4	1	02.03.1997	14.03.1997
5	GANGAPUR	192249	18132	7103	16	9	3	2	1	1	0	4	1	02.03.1997	14.03.1997
6	AURANGABAD	236744	32514	4098	18	11	3	2	1	0	0	5	2	02.03.1997	14.03.1997
7	PAITHAN	213052	28659	4768	16	10	3	2	1	0	0	4	1	02.03.1997	14.03.1997
8	KHULTABAD	78343	9133	5087	6	3	1	1	0	0	0	2	1	02.03.1997	14.03.1997

SR. NO.	PANCHAYAT SAMITI	POPULATION AS PER 1991 CENSUS			TOTAL SEATS	DETAILS REGARDING RESERVATIONS..								DATE OF ELECTION	DATE OF FIRST MEETING
		TOTAL	SC	ST		GEN		SC		ST		BCC			
						T	W	T	W	T	W	T	W		
1	2	3	4	5	6	7	8	9	10	11	12	13	14	15	16
	TOTAL	1488073	170792	74077	116	64	20	14	6	6	1	32	11		
	JALNA														
1	GHANSAWANGI	150239	20576	2968	14	8	3	2	1	0	0	4	1	02.03.1997	14.03.1997
2	AMBAD	159072	20149	2962	16	10	3	2	1	0	0	4	1	02.03.1997	14.03.1997
3	BADNAPUR	115708	16171	1879	12	7	2	2	1	0	0	3	1	02.03.1997	14.03.1997
4	BHOKARDAN	205322	25190	7849	20	12	4	2	1	1	0	5	2	02.03.1997	14.03.1997
5	JAFRABAD	113900	18386	2338	10	5	1	2	1	0	0	3	1	02.03.1997	14.03.1997
6	JALNA	166397	24507	2428	16	10	3	2	1	0	0	4	1	02.03.1997	14.03.1997
7	MANTHA	117663	14985	3497	12	7	2	2	1	0	0	3	1	02.03.1997	14.03.1997
8	PARTUR	105396	11646	1211	10	6	2	1	0	0	0	3	1	02.03.1997	14.03.1997
	TOTAL	1133697	151610	25132	110	65	20	15	7	1	0	29	9		
	PARBHANI														
1	GANGAKHED	163722	25202	4291	12	7	2	2	1	0	0	3	1	02.03.1997	14.03.1997
2	PATHRI	125547	16104	1983	10	6	2	1	0	0	0	3	1	02.03.1997	14.03.1997
3	SAILU	106349	12412	876	8	5	2	1	0	0	0	2	1	02.03.1997	14.03.1997
4	JINTUR	170691	16338	9916	12	7	3	1	0	1	0	3	1	02.03.1997	14.03.1997
5	SENGAON	146567	15316	9777	10	5	2	1	0	1	0	3	1	02.03.1997	14.03.1997
6	HINGOLI	122136	10103	8971	8	4	2	1	0	1	0	2	1	02.03.1997	14.03.1997
7	KALMANURI	152476	9218	30579	12	6	2	1	0	2	1	3	1	02.03.1997	14.03.1997
8	AUNDHA	122741	11094	21597	10	4	1	1	0	2	1	3	1	02.03.1997	14.03.1997
9	BASMAT	167452	25015	7195	12	6	2	2	1	1	0	3	1	02.03.1997	14.03.1997
10	PURNA	107748	13289	2501	8	5	2	1	0	0	0	2	1	02.03.1997	14.03.1997
11	PALAM	78952	10463	2374	6	3	1	1	0	0	0	2	1	02.03.1997	14.03.1997
12	PARBHANI	171878	19608	3444	12	8	3	1	0	0	0	3	1	02.03.1997	14.03.1997
	TOTAL	1636259	184162	103504	120	66	24	14	2	8	2	32	12		
	BEED														
1	BEED	226227	31679	1579	18	10	3	3	1	0	0	5	2	02.03.1997	14.03.1997
2	GEORAI	212634	26602	3977	16	10	3	2	1	0	0	4	1	02.03.1997	14.03.1997
3	MAJALGAON	154643	20914	1112	12	7	2	2	1	0	0	3	1	02.03.1997	14.03.1997
4	PATODA	173288	15971	969	14	9	4	1	0	0	0	4	1	02.03.1997	14.03.1997
5	ASHTI	187915	20397	3345	14	8	3	2	1	0	0	4	1	02.03.1997	14.03.1997
6	KAIJ	188683	32113	2232	14	8	3	2	1	0	0	4	1	02.03.1997	14.03.1997
7	DHARUR	92910	13592	2032	8	5	2	1	0	0	0	2	1	02.03.1997	14.03.1997
8	AMBAJOGAI	144182	24200	1961	12	7	2	2	1	0	0	3	1	02.03.1997	14.03.1997
9	PARALI	124611	18820	853	10	5	1	2	1	0	0	3	1	02.03.1997	14.03.1997
	TOTAL	1505093	204288	18060	118	69	23	17	7	0	0	32	10		
	NANDED														

SR. NO.	PANCHAYAT SAMITI	POPULATION AS PER 1991 CENSUS			TOTAL SEATS	DETAILS REGARDING RESERVATIONS..								DATE OF ELECTION	DATE OF FIRST MEETING
		TOTAL	SC	ST		GEN		SC		ST		BCC			
						T	W	T	W	T	W	T	W		
1	2	3	4	5	6	7	8	9	10	11	12	13	14	15	16
1	NANDED	256164	46593	8417	18	9	3	3	1	1	0	5	2	02.03.1997	14.03.1997
2	HADGAON	246857	30801	41840	16	7	2	2	1	3	1	4	1	02.03.1997	14.03.1997
3	KINWAT	221241	18227	70630	14	5	3	1	0	4	1	4	1	02.03.1997	14.03.1997
4	BHOKAR	167469	31401	33697	12	5	1	2	1	2	1	3	1	02.03.1997	14.03.1997
5	DEGLOOR	132908	43546	23272	10	2	0	3	1	2	1	3	1	02.03.1997	14.03.1997
6	BILOLI	293824	73398	23409	20	8	2	5	2	2	1	5	2	02.03.1997	14.03.1997
7	KANDHAR	164939	34212	8989	12	6	2	2	1	1	0	3	1	02.03.1997	14.03.1997
8	LOHA	155871	27046	10360	10	4	1	2	1	1	0	3	1	02.03.1997	14.03.1997
9	MUKHED	184961	45646	19256	12	5	2	3	1	1	0	3	1	02.03.1997	14.03.1997
	TOTAL	1824234	350870	239870	124	51	16	23	9	17	5	33	11		
	OSMANABAD														
1	KALAMB	18843	34628	4147	18	10	3	3	1	0	0	5	2	02.03.1997	14.03.1997
2	BHOOM	109249	15654	1203	12	7	2	2	1	0	0	3	1	02.03.1997	14.03.1997
3	PARANDA	125771	16695	1313	12	7	2	2	1	0	0	3	1	02.03.1997	14.03.1997
4	OSMANABAD	233266	37981	6407	24	13	5	4	1	1	0	6	2	02.03.1997	14.03.1997
5	OMERGA	248378	42839	5174	24	14	5	4	1	0	0	6	2	02.03.1997	14.03.1997
6	TULJAPUR	182849	32616	1447	18	10	3	3	1	0	0	5	2	02.03.1997	14.03.1997
	TOTAL	918356	180413	19691	108	61	20	18	6	1	0	28	10		
	LATUR														
1	NILANGA	274977	52828	10184	24	12	4	5	2	1	0	6	2	02.03.1997	14.03.1997
2	AUSA	202683	34123	2887	18	10	3	3	1	0	0	5	2	02.03.1997	14.03.1997
3	LATUR	193938	38154	4154	16	9	3	3	1	0	0	4	1	02.03.1997	14.03.1997
4	RENAPUR	106620	18101	1260	10	5	1	2	1	0	0	3	1	02.03.1997	14.03.1997
5	AHMEDPUR	158559	39464	4882	14	7	3	3	1	0	0	4	1	02.03.1997	14.03.1997
6	CHAKUR	132956	25417	1904	12	7	2	2	1	0	0	3	1	02.03.1997	14.03.1997
7	UDGIR	265040	63594	8011	22	10	3	5	2	1	0	6	2	02.03.1997	14.03.1997
	TOTAL	1334773	271681	33282	116	60	19	23	9	2	0	31	10		
	AMRAVATI														
1	DARYAPUR	112678	32827	12418	8	3	1	2	1	1	0	2	1	02.03.1997	14.03.1997
2	ANJANGAON	87354	22347	5617	6	2	0	2	1	0	0	2	1	02.03.1997	14.03.1997
3	ACHALPUR	115171	23919	16232	10	4	1	2	1	1	0	3	1	02.03.1997	14.03.1997
4	CHANDUR BAZAR	146541	29913	12774	12	6	2	2	1	1	0	3	1	02.03.1997	14.03.1997
5	MORSHI	125802	22936	16893	10	4	1	2	1	1	0	3	1	02.03.1997	14.03.1997
6	WARUD	127532	19939	22050	10	3	0	2	1	2	1	3	1	02.03.1997	14.03.1997
7	TIWASA	124028	21055	8267	10	4	1	2	1	1	0	3	1	02.03.1997	14.03.1997
8	BHATKULI	99654	24233	16179	8	3	1	2	1	1	0	2	1	02.03.1997	14.03.1997
9	AMRAVATI	113410	27829	9166	8	3	1	2	1	1	0	2	1	02.03.1997	14.03.1997

SR. NO.	PANCHAYAT SAMITI	POPULATION AS PER 1991 CENSUS			TOTAL SEATS	DETAILS REGARDING RESERVATIONS..								DATE OF ELECTION	DATE OF FIRST MEETING
		TOTAL	SC	ST		GEN		SC		ST		BCC			
						T	W	T	W	T	W	T	W		
1	2	3	4	5	6	7	8	9	10	11	12	13	14	15	16
10	NANDGAON KH.	108357	26216	8353	8	3	1	2	1	1	0	2	1	02.03.1997	14.03.1997
11	CHANDUR RAILWAY	127091	24263	1347	10	4	1	2	1	1	0	3	1	02.03.1997	14.03.1997
12	CHIKHALDARA	73055	5365	56869	6	0	0	0	0	5	2	1	0	02.03.1997	14.03.1997
13	DHARANI	113464	5591	85562	10	1	0	0	0	8	3	1	0	02.03.1997	14.03.1997
	TOTAL	1474137	286433	271727	116	40	10	22	11	24	6	30	11		
	AKOLA														
1	AKOLA	198777	27032	18779	16	8	2	2	1	2	1	4	1	02.03.1997	14.03.1997
2	BARSHITAKLI	112208	7067	9547	8	4	2	1	0	1	0	2	1	02.03.1997	14.03.1997
3	AKOT	129624	15819	18493	10	5	2	1	0	1	0	3	1	02.03.1997	14.03.1997
4	TELHARA	114935	9761	7824	8	4	2	1	0	1	0	2	1	02.03.1997	14.03.1997
5	BALAPUR	109927	10029	4377	8	5	2	1	0	0	0	2	1	02.03.1997	14.03.1997
6	PATUR	84638	4811	11375	6	3	1	0	0	1	0	2	1	02.03.1997	14.03.1997
7	MURTIJAPUR	108429	21332	6210	8	4	1	2	1	0	0	2	1	02.03.1997	14.03.1997
8	KARANJA	110738	12343	5670	8	5	2	1	0	0	0	2	1	02.03.1997	14.03.1997
9	MANGLOORPIR	100713	18738	6888	8	4	2	1	0	1	0	2	1	02.03.1997	14.03.1997
10	MANORA	113385	13659	18909	8	4	2	1	0	1	0	2	1	02.03.1997	14.03.1997
11	WASHIM	127464	20520	5034	10	5	1	2	1	0	0	3	1	02.03.1997	14.03.1997
12	MALEGAON	134722	13447	18048	10	5	2	1	0	1	0	3	1	02.03.1997	14.03.1997
13	RISOD	132210	27365	6847	10	4	1	2	1	1	0	3	1	02.03.1997	14.03.1997
	TOTAL	1577770	201923	138001	118	60	22	16	4	10	1	32	13		
	BULDHANA														
1	MALKAPUR	80833	8540	6741	6	2	1	1	0	1	0	2	1	02.03.1997	14.03.1997
2	NANDURE	95812	6093	5960	8	5	2	1	0	0	0	2	1	02.03.1997	14.03.1997
3	MOTALA	124534	9533	10307	10	5	2	1	0	1	0	3	1	02.03.1997	14.03.1997
4	BULDHANA	153376	25293	7838	12	6	2	2	1	1	0	3	1	02.03.1997	14.03.1997
5	CHIKLI	117244	15723	3492	8	5	2	1	0	0	0	2	1	02.03.1997	14.03.1997
6	DEOOLGAONRAJA	126543	21005	3625	10	5	1	2	1	0	0	3	1	02.03.1997	14.03.1997
7	SHINDAKHEDRAJA	122026	19294	1699	10	5	1	2	1	0	0	3	1	02.03.1997	14.03.1997
8	LONAR	96014	14648	3643	8	5	2	1	0	0	0	2	1	02.03.1997	14.03.1997
9	MEHEKAR	169110	32204	9880	12	6	2	2	1	1	0	3	1	02.03.1997	14.03.1997
10	KHAMGAON	144701	8344	8515	12	7	3	1	0	1	0	3	1	02.03.1997	14.03.1997
11	SHEGAON	83025	5711	4201	6	4	1	0	0	0	0	2	1	02.03.1997	14.03.1997
12	JALGAON JAMOD	47946	5930	10795	6	3	1	0	0	1	0	2	1	02.03.1997	14.03.1997
13	SANGRAMPUR	96800	6994	12727	8	4	2	1	0	1	0	2	1	02.03.1997	14.03.1997
	TOTAL	1457964	179312	89423	116	62	22	15	4	7	0	32	13		
	YAVATMAL														
1	YAVATMAL	156001	16809	50798	12	4	2	1	0	4	1	3	1	02.03.1997	14.03.1997

SR. NO.	PANCHAYAT SAMITI	POPULATION AS PER 1991 CENSUS			TOTAL SEATS	DETAILS REGARDING RESERVATIONS..								DATE OF ELECTION	DATE OF FIRST MEETING
		TOTAL	SC	ST		GEN		SC		ST		BCC			
						T	W	T	W	T	W	T	W		
1	2	3	4	5	6	7	8	9	10	11	12	13	14	15	16
2	KALAMB	82184	8287	28259	6	1	0	1	0	2	1	2	1	02.03.1997	14.03.1997
3	BABHULGAON	79305	11059	16729	6	2	1	1	0	1	0	2	1	02.03.1997	14.03.1997
4	ARNI	118648	10927	25591	8	3	1	1	0	2	1	2	1	02.03.1997	14.03.1997
5	DARWHA	126635	18679	15412	10	5	2	1	0	1	0	3	1	02.03.1997	14.03.1997
6	DIGRAS	83916	7764	14314	6	2	1	1	0	1	0	2	1	02.03.1997	14.03.1997
7	NER	96085	18819	9759	6	2	1	1	0	1	0	2	1	02.03.1997	14.03.1997
8	KELAPUR	97894	6524	42449	6	1	0	0	0	3	1	2	1	02.03.1997	14.03.1997
9	GHATANJI	92199	7106	32605	6	2	0	0	0	2	1	2	1	02.03.1997	14.03.1997
10	RALEGAON	92325	6975	28898	6	2	0	0	0	2	1	2	1	02.03.1997	14.03.1997
11	WANI	120300	11070	20317	8	4	2	1	0	1	0	2	1	02.03.1997	14.03.1997
12	MAREGAON	65924	3478	23056	4	2	1	0	0	1	0	1	0	02.03.1997	14.03.1997
13	ZARIZAMANI	64598	4364	26044	4	1	0	0	0	2	1	1	0	02.03.1997	14.03.1997
14	PUSAD	178719	16744	35331	12	6	2	1	0	2	1	3	1	02.03.1997	14.03.1997
15	UMARKHED	160778	25885	31412	12	5	1	2	1	2	1	3	1	02.03.1997	14.03.1997
16	MAHAGAON	128830	13554	19806	10	4	1	1	0	2	1	3	1	02.03.1997	14.03.1997
	TOTAL	1744341	188044	420780	122	46	15	12	1	29	10	35	14		
	NAGPUR														
1	NAGPUR RURAL	134362	27533	20756	12	5	1	2	1	2	1	3	1	02.03.1997	14.03.1997
2	KAMTHI	92031	17214	6375	8	4	2	1	0	1	0	2	1	02.03.1997	14.03.1997
3	HINGNA	114464	15321	26391	10	4	1	1	0	2	1	3	1	02.03.1997	14.03.1997
4	KATOL	112266	19184	30511	10	2	0	2	1	3	1	3	1	02.03.1997	14.03.1997
5	NARKHED	102246	17227	21710	8	3	1	1	0	2	1	2	1	02.03.1997	14.03.1997
6	SAWNER	153292	32489	18352	12	5	2	3	1	1	0	3	1	02.03.1997	14.03.1997
7	KALMESHWAR	78668	12650	10543	6	2	1	1	0	1	0	2	1	02.03.1997	14.03.1997
8	MAUDA	107709	15970	10630	8	4	2	1	0	1	0	2	1	02.03.1997	14.03.1997
9	UMERED	87316	18855	20235	8	2	0	2	1	2	1	2	1	02.03.1997	14.03.1997
10	BHIWAPUR	75454	17481	14356	6	2	1	1	0	1	0	2	1	02.03.1997	14.03.1997
11	KUHI	107984	25012	5417	8	4	1	2	1	0	0	2	1	02.03.1997	14.03.1997
12	PARSHIWNI	126490	23351	17795	10	4	1	2	1	1	0	3	1	02.03.1997	14.03.1997
13	RAMTEK	107710	13956	4500	8	2	1	1	0	3	1	2	1	02.03.1997	14.03.1997
	TOTAL	1399992	256243	207571	114	43	14	20	6	20	6	31	13		
	WARDHA														
1	KARANJA	77691	6965	16615	10	4	1	1	0	2	1	3	1	02.03.1997	14.03.1997
2	ASHTI	66844	8701	11938	8	4	2	1	0	1	0	2	1	02.03.1997	14.03.1997
3	ARVI	95817	15559	21742	12	4	1	2	1	3	1	3	1	02.03.1997	14.03.1997
4	DEOLI	90638	17394	16481	12	5	1	2	1	2	1	3	1	02.03.1997	14.03.1997
5	WARDHA	142997	21432	23088	18	7	2	3	1	3	1	5	2	02.03.1997	14.03.1997

SR. NO.	PANCHAYAT SAMITI	POPULATION AS PER 1991 CENSUS			TOTAL SEATS	DETAILS REGARDING RESERVATIONS..								DATE OF ELECTION	DATE OF FIRST MEETING
		TOTAL	SC	ST		GEN		SC		ST		BCC			
						T	W	T	W	T	W	T	W		
1	2	3	4	5	6	7	8	9	10	11	12	13	14	15	16
6	SELOO	103743	11252	20844	14	5	2	2	1	3	1	4	1	02.03.1997	14.03.1997
7	HINGNGHAT	105760	12689	13759	14	6	2	2	1	2	1	4	1	02.03.1997	14.03.1997
8	SAMUDRAPUR	100350	13591	18210	14	5	2	2	1	3	1	4	1	02.03.1997	14.03.1997
	TOTAL	783840	107583	142677	102	40	13	15	6	19	7	28	9		
	BHANDARA														
1	ARJUNI MOREGAON	130196	28078	37017	8	2	0	2	1	2	1	2	1	02.03.1997	14.03.1997
2	LAKHANDOOR	123975	25984	9632	8	3	1	2	1	1	0	2	1	02.03.1997	14.03.1997
3	PAONI	113135	28289	9474	8	3	1	2	1	1	0	2	1	02.03.1997	14.03.1997
4	BHANDARA	152715	37936	11815	10	4	1	2	1	1	0	3	1	02.03.1997	14.03.1997
5	MOHADI	129094	15538	13663	8	4	2	1	0	1	0	2	1	02.03.1997	14.03.1997
6	TUMSAR	157531	19934	23519	10	5	2	1	0	1	0	3	1	02.03.1997	14.03.1997
7	TIRODA	139578	18472	13524	10	5	2	1	0	1	0	3	1	02.03.1997	14.03.1997
8	GONDIYA	226117	30810	28218	16	8	2	2	1	2	1	4	1	02.03.1997	14.03.1997
9	GOREGAON	110466	15253	17262	8	4	2	1	0	1	0	2	1	02.03.1997	14.03.1997
10	SADAK ARJUNI	94992	15604	23260	6	2	1	1	0	1	0	2	1	02.03.1997	14.03.1997
11	SAKOLI	203224	42737	29074	14	5	2	3	1	2	1	4	1	02.03.1997	14.03.1997
12	AMGAON	111302	12786	10025	8	4	2	1	0	1	0	2	1	02.03.1997	14.03.1997
13	SALEKASA	67698	5138	18986	4	2	1	0	0	1	0	1	0	02.03.1997	14.03.1997
14	DEORI	86233	11318	44700	6	0	0	1	0	3	1	2	1	02.03.1997	14.03.1997
	TOTAL	1846256	307877	290169	124	51	19	20	6	19	4	34	13		
	CHANDRAPUR														
1	RAJURA	101191	17121	26269	8	3	1	1	0	2	1	2	1	02.03.1997	14.03.1997
2	KORPANA	108520	15284	29081	8	3	1	1	0	2	1	2	1	02.03.1997	14.03.1997
3	CHANDRAPUR	160057	35777	27342	14	5	2	3	1	2	1	4	1	02.03.1997	14.03.1997
4	BHADRAVATI	132321	22255	27981	10	3	0	2	1	2	1	3	1	02.03.1997	14.03.1997
5	VARORA	111395	10702	28730	10	3	1	1	0	3	1	3	1	02.03.1997	14.03.1997
6	CHIMUR	142063	25802	48303	12	3	1	2	1	4	1	3	1	02.03.1997	14.03.1997
7	NAGBHID	112728	17735	23772	10	3	0	2	1	2	1	3	1	02.03.1997	14.03.1997
8	BRAMHAPURI	110005	18428	10734	10	4	1	2	1	1	0	3	1	02.03.1997	14.03.1997
9	SINDEVAHI	96658	14425	29798	8	3	1	1	0	2	1	2	1	02.03.1997	14.03.1997
10	SAWLI	93418	12430	16257	8	4	2	1	0	1	0	2	1	02.03.1997	14.03.1997
11	MUL	77376	9371	15681	6	2	1	1	0	1	0	2	1	02.03.1997	14.03.1997
12	GONDPIMPRI	108741	17583	26157	10	3	0	2	1	2	1	3	1	02.03.1997	14.03.1997
	TOTAL	1354473	216913	310105	114	39	11	19	6	24	9	32	12		
	GADCHIROLI														
1	GADCHIROLI	71875	10009	15297	10	4	1	1	0	2	1	3	1	02.03.1997	14.03.1997

SR. NO.	PANCHAYAT SAMITI	POPULATION AS PER 1991 CENSUS			TOTAL SEATS	DETAILS REGARDING RESERVATIONS..								DATE OF ELECTION	DATE OF FIRST MEETING
		TOTAL	SC	ST		GEN		SC		ST		BCC			
						T	W	T	W	T	W	T	W		
1	2	3	4	5	6	7	8	9	10	11	12	13	14	15	16
2	ARMORI	78470	10569	21123	10	3	1	1	0	3	1	3	1	02.03.1997	14.03.1997
3	DESAIGANJ	44161	7775	7721	6	2	1	1	0	1	0	2	1	02.03.1997	14.03.1997
4	CHAMORSHI	135592	14012	26795	18	7	2	2	1	4	1	5	2	02.03.1997	14.03.1997
5	MULCHERA	30897	1954	9337	4	2	1	0	0	1	0	1	0	02.03.1997	14.03.1997
6	KURKHEDA	65458	7548	35003	8	2	2	1	0	4	1	1	0	02.03.1997	14.03.1997
7	KORCHI	31771	2637	24247	4	0	0	0	0	3	1	1	0	02.03.1997	14.03.1997
8	AHERI	82641	12691	39282	12	2	0	2	1	6	2	2	1	02.03.1997	14.03.1997
9	SIRONCHA	58883	13995	13719	8	1	1	2	1	4	1	1	0	02.03.1997	14.03.1997
10	ETAPALLI	54309	2280	43980	8	1	1	0	0	6	2	1	0	02.03.1997	14.03.1997
11	BHAMARAGAD	23048	780	19322	4	0	0	0	0	3	1	1	0	02.03.1997	14.03.1997
12	DHANORA	60546	3143	43551	8	1	1	0	0	6	2	1	0	02.03.1997	14.03.1997
	TOTAL	737651	87393	299377	100	25	11	10	3	43	13	22	6		
	DHULE*														
1	DHULE	325158	25086	54651	32	16	5	2	1	5	2	9	3	13.12.1998	28.12.1998
2	SAKRI	332526	14267	160972	32	7	3	1	0	15	5	9	3	13.12.1998	28.12.1998
3	SHINDAKHEDA	228870	17464	40766	22	10	3	2	1	4	1	6	2	13.12.1998	28.12.1998
4	SHIRPUR	229185	14256	101216	22	5	2	1	0	10	3	6	2	13.12.1998	28.12.1998
	TOTAL	1115739	71073	357605	108	38	13	6	2	34	11	30	10		
	NANDURBAR*														
1	NANDURBAR	169985	6558	89884	20	3	1	1	0	11	4	5	2	13.12.1998	28.12.1998
2	NAWAPUR	172592	957	160473	20	1	1	0	0	19	6	0	0	13.12.1998	28.12.1998
3	AKKALKUWA	133880	1705	108735	16	2	1	0	0	13	4	1	0	13.12.1998	28.12.1998
4	TALODA	76231	1689	61067	8	1	1	0	0	6	2	1	0	13.12.1998	28.12.1998
5	AKKRANI	96912	1505	92116	10	0	0	0	0	10	3	0	0	13.12.1998	28.12.1998
6	SHAHADA	255856	14358	134402	30	4	1	2	1	16	5	8	3	13.12.1998	28.12.1998
	TOTAL	905456	26772	646677	104	11	5	3	1	75	24	15	5		

SR. NO.	PANCHAYAT SAMITI	POPULATION AS PER 1991 CENSUS			TOTAL SEATS	DETAILS REGARDING RESERVATIONS..								DATE OF ELECTION	DATE OF FIRST MEETING
		TOTAL	SC	ST		GEN		SC		ST		BCC			
						T	W	T	W	T	W	T	W		
1	2	3	4	5	6	7	8	9	10	11	12	13	14	15	16
	AKOLA*														
1	PATUR	84638	4811	11375	10	5	2	1	0	1	0	3	1	13.12.1998	28.12.1998
2	BALAPUR	109927	10029	4377	12	8	3	1	0	0	0	3	1	13.12.1998	28.12.1998
3	TELHARA	114935	9761	7824	14	8	4	1	0	1	0	4	1	13.12.1998	28.12.1998
4	AKOT	129624	15819	18493	16	8	2	2	1	2	1	4	1	13.12.1998	28.12.1998
5	AKOLA	198777	27032	18779	24	13	4	3	1	2	1	6	2	13.12.1998	28.12.1998
6	MURTIJAPUR	108429	21322	6210	12	6	2	2	1	1	0	3	1	13.12.1998	28.12.1998
7	BARSHITAKLI	112208	7067	9547	14	8	4	1	0	1	0	4	1	13.12.1998	28.12.1998
	TOTAL	858538	95841	76605	102	56	21	11	3	8	2	27	8		
	WASHIM*														
1	WASHIM	127464	20520	5034	18	9	3	3	1	1	0	5	2	13.12.1998	28.12.1998
2	MALEGAON	134722	13447	18048	18	9	2	2	1	2	1	5	2	13.12.1998	28.12.1998
3	RISOD	132210	27365	6847	18	8	3	4	1	1	0	5	2	13.12.1998	28.12.1998
4	MANGLOORPIR	100713	18738	6888	14	6	3	3	1	1	0	4	1	13.12.1998	28.12.1998
5	MANORA	113385	13659	18909	16	7	2	2	1	3	1	4	1	13.12.1998	28.12.1998
6	KARANJA	110738	12343	5670	16	9	3	2	1	1	0	4	1	13.12.1998	28.12.1998
	TOTAL	719232	106072	61396	100	48	16	16	6	9	2	27	9		

* ELECTIONS HELD AFTER BIFURCATION OF DHULE AND AKOLA DISTRICTS

STATEMENT - PS - A - 2-A															
POPULATION, TOTAL SEATS & RESERVATIONS IN THE PANCHAYAT SAMITIS ELECTIONS															
HELD DURING 1999 TO 2000															
SR. NO.	PANCHAYAT SAMITI	POPULATION AS PER				TOTAL SEATS	DETAILS REGARDING RESERVATIONS..								DATE OF ELECTION
		2001 CENSUS	1991 CENSUS				GEN		SC		ST		BCC		
			TOTAL	SC	ST		T	W	T	W	T	W	T	W	
1	2	3	4	5	6	7	8	9	10	11	12	13	14	15	16
AMRAVATI															
1	TIWASA	98043	87774	15632	4717	6	3	1	1	0	0	0	2	1	31.10.1999
2	CHANDUR RAILWAY	72895	68319	127999	5426	6	3	1	1	0	0	0	2	1	31.10.1999
3	DHAMANGAON RLY.	105476	95026	16562	11369	8	4	2	1	0	1	0	2	1	31.10.1999
TOTAL		276414	251119	160193	21512	20	10	4	3	0	1	0	6	3	
* ELECTIONS IN THE DISTRICT WERE HELD IN 1999 HENCE CENSUS 2001 POPULATION FIGURES NOT USED FOR SEAT FIXATION															
BHANDARA*															
4	BHANDARA	176159	152715	37839	11815	18	8	3	4	1	1	0	5	2	18.06.2000
5	MOHADI	144635	129094	15538	13663	14	7	3	2	1	1	0	4	1	18.06.2000
6	TUMSAR	171802	157531	19934	23518	18	8	2	2	1	3	1	5	2	18.06.2000
7	PAONI	128894	113135	28289	9474	14	5	3	4	1	1	0	4	1	18.06.2000
8	SAKOLI	129462	118878	24307	22256	14	4	2	3	1	3	1	4	1	18.06.2000
9	LAKHNI	121740	115115	24642	10113	14	5	3	4	1	1	0	4	1	18.06.2000
10	LAKHANDOOR	113335	103545	22934	8238	12	5	2	3	1	1	0	3	1	18.06.2000
TOTAL		986027	890013	173483	99077	104	42	18	22	7	11	2	29	9	
GONDIA*															
11	GONDIA	250720	226117	30815	28218	24	12	4	3	1	3	1	6	2	18.06.2000
12	TIRODA	142711	139578	18472	13524	16	8	2	2	1	2	1	4	1	18.06.2000
13	GOREGAON	116672	110466	15253	17262	12	5	1	2	1	2	1	3	1	18.06.2000
14	DEORI	102107	86233	11345	44706	10	1	0	1	0	5	2	3	1	18.06.2000
15	AMGAON	122467	111302	12788	10025	12	7	3	1	0	1	0	3	1	18.06.2000
16	SALEKASA	77674	67698	5138	18986	8	3	1	1	0	2	1	2	1	18.06.2000
17	SADAK ARJUNI	107466	94992	15604	23315	10	3	0	2	1	2	1	3	1	18.06.2000
18	ARJUNI MOREGAON	136929	119856	25616	35204	12	2	1	3	1	4	1	3	1	18.06.2000
TOTAL		1056746	956242	135031	191240	104	41	12	15	5	21	8	27	9	
* ELECTIONS IN THE DISTRICT WERE HELD IN 2000 HENCE CENSUS 2001 POPULATION FIGURES NOT USED FOR SEAT FIXATION															

DATE OF
FIRST
MEETING
17
15.12.1999
15.12.1999
15.12.1999
12.07.2000
12.07.2000
12.07.2000
12.07.2000
12.07.2000
12.07.2000
12.07.2000
12.07.2000
12.07.2000
12.07.2000
12.07.2000
12.07.2000
12.07.2000
12.07.2000
12.07.2000

STATEMENT - PS - A - 2-B

POPULATION, TOTAL SEATS & RESERVATIONS IN THE PANCHAYAT SAMITIS ELECTIONS
HELD DURING 2002

SR. NO.	PANCHAYAT SAMITI	POPULATION AS PER				TOTAL SEATS	DETAILS REGARDING RESERVATIONS..								TOTAL VOTERS	NO OF VOTES POLLED	DATE OF ELECTION
		2001 CENSUS	1991 CENSUS				GEN		SC		ST		BCC				
			TOTAL	SC	ST		T	W	T	W	T	W	T	W			
1	2	3	4	5	6	7	8	9	10	11	12	13	14	15	16	17	18
THANE																	
19	AMBERNATH	64679	46232	1544	10329	4	2	2	0	0	1	0	1	0	37962	23407	17.02.2002
20	KALYAN	83087	59978	3654	8344	4	2	1	0	0	1	1	1	0	41388	26891	17.02.2002
21	MURBAD	170234	145533	5474	33845	8	4	1	0	0	2	1	2	1	113819	74406	17.02.2002
22	WADA	142733	111241	3012	59018	8	3	1	0	0	4	2	1	0	97176	54716	17.02.2002
23	BHIWANDI	346615	246986	8306	49761	18	8	2	1	0	4	2	5	2	182597	109335	17.02.2002
24	VASAI	325084	218853	5003	50544	16	8	3	0	0	4	2	4	1	176989	92309	17.02.2002
25	PALGHAR	401801	294383	7624	104535	22	7	3	1	0	8	3	6	2	228063	126717	17.02.2002
26	DAHANU	288374	237201	4074	166980	16	4	2	0	0	11	4	1	0	178298	95738	17.02.2002
27	TALASARI	121302	92673	837	85454	6	0	0	0	0	6	2	0	0	59766	36583	17.02.2002
28	JAWHAR	99694	82057	272	80892	6	0	0	0	0	6	2	0	0	60532	36589	17.02.2002
29	MOKHADA	67243	56045	554	51083	4	0	0	0	0	4	2	0	0	40511	24347	17.02.2002
30	SHAHAPUR	273301	219227	10079	69631	14	4	1	1	0	7	3	2	1	158984	95281	17.02.2002
31	VIKRAMGAD	114254	94689	499	85851	6	1	0	0	0	5	2	0	0	72671	38786	17.02.2002
	TOTAL	2498401	1905098	50932	856267	132	43	16	3	0	63	26	23	7	1448756	835105	
RAIGAD																	
32	ALIBAG	201957	169788	2616	25800	12	7	2	0	0	2	1	3	1	138337	94496	17.02.2002
33	PEN	146503	126939	1392	23515	10	5	2	0	0	2	1	3	1	97280	66535	17.02.2002
34	MURUD	59373	52196	972	10745	4	2	1	0	0	1	1	1	0	37491	76999	17.02.2002
35	PANVEL	318133	222389	5869	24190	20	12	3	1	1	2	1	5	2	169338	113212	17.02.2002
36	KARJAT	153762	130324	4193	33712	10	4	2	0	0	3	1	3	1	90694	64236	17.02.2002
37	KHALAPUR	124939	99363	2833	20559	8	4	1	0	0	2	1	2	1	71579	44998	17.02.2002
38	URAN	116388	88928	2076	6706	8	5	2	0	0	1	0	2	1	68296	49214	17.02.2002
39	MAHAD	162225	145224	3453	6839	10	7	3	0	0	0	0	3	1	96614	67565	17.02.2002
40	POLADPUR	54386	55300	1305	1737	4	3	2	0	0	0	0	1	0	32260	22055	17.02.2002
41	MHASALA	61006	57999	2411	4057	4	3	2	0	0	0	0	1	0	35073	22697	17.02.2002
42	SHRIVARDHAN	69853	63277	1378	6726	4	3	2	0	0	0	0	1	0	40143	26927	17.02.2002
43	MANGAON	152260	140608	5501	10860	10	6	3	0	0	1	0	3	1	91565	58444	17.02.2002
44	SUDHAGAD	62844	61798	1064	18148	4	2	2	0	0	1	0	1	0	42974	26724	17.02.2002
45	ROHA	142056	123877	2512	20862	10	5	2	0	0	2	1	3	1	89104	61333	17.02.2002
46	TALA	42873	41801	1125	5184	4	3	2	0	0	0	0	1	0	25554	16444	17.02.2002
	TOTAL	1868558	1579811	38700	219640	122	71	31	1	1	17	7	33	10	1126302	811879	
RATNAGIRI																	
47	RAJAPUR	174149	169619	1644	151	12	9	3	0	0	0	0	3	1	110001	62585	17.02.2002
48	LANJA	113151	106211	1486	47	8	6	2	0	0	0	0	2	1	68679	41085	17.02.2002
49	RATNAGIRI	231863	195090	2849	123	16	12	5	0	0	0	0	4	1	141724	84200	17.02.2002
50	SANGMESHWAR	214690	206530	3071	169	16	12	5	0	0	0	0	4	1	136168	80712	17.02.2002

SR. NO.	PANCHAYAT SAMITI	POPULATION AS PER				TOTAL SEATS	DETAILS REGARDING RESERVATIONS..								TOTAL VOTERS	NO OF VOTES POLLED	DATE OF ELECTION
		2001 CENSUS	1991 CENSUS				GEN		SC		ST		BCC				
			TOTAL	SC	ST		T	W	T	W	T	W	T	W			
1	2	3	4	5	6	7	8	9	10	11	12	13	14	15	16	17	18
51	CHIPLUN	234792	214410	4124	1527	18	13	4	0	0	0	0	5	2	141903	93581	17.02.2002
52	GUHAGAR	142249	122135	1342	202	10	7	3	0	0	0	0	3	1	82014	48395	17.02.2002
53	DAPOLI	179596	168407	4505	8158	14	9	4	0	0	1	0	4	1	110935	66578	17.02.2002
54	KHED	180698	170647	4336	1228	14	10	4	0	0	0	0	4	1	105667	68475	17.02.2002
55	MANDANGAD	70587	68198	1037	2615	6	4	1	0	0	0	0	2	1	45159	26151	17.02.2002
	TOTAL	1541775	1421247	24394	14220	114	82	31	0	0	1	0	31	10	942250	571762	
	SINDHUDURG																
56	SAWANTWADI	120378	117092	6243	517	14	9	4	1	0	0	0	4	1	81422	51781	17.02.2002
57	VENGURLA	75913	75422	3078	65	10	7	3	0	0	0	0	3	1	48796	33486	17.02.2002
58	KUDAL	152937	143486	8878	1450	18	12	4	1	0	0	0	5	2	96493	61175	17.02.2002
59	MALWAN	97416	98517	6209	380	12	8	2	1	1	0	0	3	1	64446	39979	17.02.2002
60	KANKAWLI	138117	130181	7595	772	18	12	3	1	1	0	0	5	2	83791	54880	17.02.2002
61	DEOGAD	125330	119552	3156	124	16	12	5	0	0	0	0	4	1	78179	48754	17.02.2002
62	VAIBHAWWADI	48322	48536	1971	177	6	4	1	0	0	0	0	2	1	30101	20302	17.02.2002
63	DODAMARG	49242	47818	3078	270	6	4	1	0	0	0	0	2	1	33953	20433	17.02.2002
	TOTAL	807655	780604	40208	3755	100	68	23	4	2	0	0	28	10	517181	330790	
	NASHIK																
64	BAGALAN	278597	237154	14227	85472	12	4	1	1	0	4	2	3	1	164305	103194	17.02.2002
65	NASHIK	177043	133902	13788	40693	8	3	1	1	0	2	1	2	1	92329	56318	17.02.2002
66	IGATPURI	196791	164693	12209	67650	10	2	1	1	0	4	2	3	1	104149	59673	17.02.2002
67	MALEGAON	379771	310132	25823	47869	18	9	3	1	0	3	1	5	2	238222	146089	17.02.2002
68	NANDGAON	140756	121329	10619	19073	6	2	0	1	0	1	1	2	1	93326	59363	17.02.2002
69	YEOLA	192174	153252	16436	13893	8	4	2	1	0	1	0	2	1	106315	73898	17.02.2002
70	CHANDWAD	205145	165015	15916	25968	10	4	2	1	0	2	1	3	1	116098	77907	17.02.2002
71	NIPHAD	436330	357270	34836	57626	20	10	3	2	1	3	1	5	2	245944	155998	17.02.2002
72	SINNAR	259298	202097	14439	24556	12	7	3	1	0	1	0	3	1	136767	94367	17.02.2002
73	DINDORI	264731	206918	14016	108374	12	2	1	1	0	6	2	3	1	138858	92282	17.02.2002
74	PETH	96755	77832	739	74014	4	0	0	0	0	4	2	0	0	52479	35272	17.02.2002
75	SURGANA	145036	109332	750	104708	6	0	0	0	0	6	2	0	0	78884	58548	17.02.2002
76	KALWAN	165437	141811	5260	94284	8	2	1	0	0	5	2	1	0	91478	62586	17.02.2002
77	DEWLA	130013	108097	10049	15538	6	2	0	1	1	1	0	2	1	75564	52385	17.02.2002
78	TRIMBAKESHWAR	126356	105227	5894	86347	6	1	0	0	0	5	2	0	0	65458	42422	17.02.2002
	TOTAL	3194233	2594061	195001	866065	146	52	18	12	2	48	19	34	13	1800176	1170302	
	JALGAON																
79	CHALISGAON	266451	251848	25975	26322	14	8	4	1	0	1	0	4	1	175414	109709	17.02.2002
80	BHADGAON	142114	127723	12903	13539	8	4	1	1	1	1	0	2	1	91142	61386	17.02.2002
81	PAROLA	133101	125208	8907	15872	6	3	0	0	0	1	1	2	1	87536	57716	17.02.2002
82	AMALNER	182241	170642	13840	20810	10	5	3	1	0	1	0	3	1	117584	79534	17.02.2002
83	CHOPADA	211050	183561	13591	38040	10	4	2	1	0	2	1	3	1	125755	87662	17.02.2002
84	ERANDOL	120752	105559	6647	11622	6	3	0	0	0	1	1	2	1	69292	46735	17.02.2002

SR. NO.	PANCHAYAT SAMITI	POPULATION AS PER				TOTAL SEATS	DETAILS REGARDING RESERVATIONS..								TOTAL VOTERS	NO OF VOTES POLLED	DATE OF ELECTION
		2001 CENSUS	1991 CENSUS				GEN		SC		ST		BCC				
			TOTAL	SC	ST		T	W	T	W	T	W	T	W			
1	2	3	4	5	6	7	8	9	10	11	12	13	14	15	16	17	18
85	JALGAON	184248	160721	11257	23648	10	5	3	1	0	1	0	3	1	110877	71587	17.02.2002
86	PACHORA	205483	186295	15404	14917	10	5	3	1	0	1	0	3	1	118601	78147	17.02.2002
87	JAMNER	287314	244795	20751	19524	14	8	2	1	1	1	1	4	1	173148	116749	17.02.2002
88	BHUSAVAL	152964	139237	17094	6561	8	5	1	1	1	0	0	2	1	94406	58169	17.02.2002
89	YAVAL	192981	175688	17585	30751	10	4	2	1	0	2	1	3	1	117154	82192	17.02.2002
90	RAVER	239865	208927	26876	30589	12	5	1	2	1	2	1	3	1	138610	92841	17.02.2002
91	MUKTAINAGAR	137713	115323	14843	12596	8	4	2	1	0	1	0	2	1	84051	58344	17.02.2002
92	BODHAWAD	79068	70854	8480	3582	4	3	2	0	0	0	0	1	0	52991	33634	17.02.2002
93	DHARANGAON	115577	102812	9415	13385	6	2	1	1	0	1	0	2	1	75450	53579	17.02.2002
	TOTAL	2650922	2369193	223568	281758	136	68	27	13	4	16	6	39	14	1632011	1087984	
	AHMEDNAGAR																
94	KARJAT	205585	184331	26043	2229	10	6	2	1	1	0	0	3	1	126707	92924	17.02.2002
95	JAMKHED	134238	119278	15727	1386	6	3	1	1	0	0	0	2	1	84532	56645	17.02.2002
96	SHRIGONDA	250988	214060	25668	4845	12	8	3	1	0	0	0	3	1	146190	107506	17.02.2002
97	AHAMADNAGAR	304173	210240	30212	5926	14	8	3	2	1	0	0	4	1	150099	128686	17.02.2002
98	PATHARDI	191992	166313	20022	2440	8	5	1	1	1	0	0	2	1	121662	82602	17.02.2002
99	SHEVGAON	203747	170507	24438	2526	10	6	3	1	0	0	0	3	1	128759	64372	17.02.2002
100	NEVASA	326611	273075	38642	12999	14	7	3	2	1	1	0	4	1	178514	122068	17.02.2002
101	SHRIRAMPUR	175171	152051	31482	10207	8	3	0	2	1	1	1	2	1	98960	68201	17.02.2002
102	KOPARGAON	216941	175730	23308	18303	10	5	3	1	0	1	0	3	1	118842	85713	17.02.2002
103	RAHURI	229949	198842	27627	18469	10	5	2	1	1	1	0	3	1	133220	87402	17.02.2002
104	PARNER	246535	214064	14834	8432	10	6	3	1	0	0	0	3	1	146645	9635	17.02.2002
105	SANGAMNER	377848	305747	26038	29879	16	9	4	1	0	2	1	4	1	206496	141841	17.02.2002
106	AKOLE	271719	222153	9446	101966	12	2	1	1	0	6	2	3	1	142075	92831	17.02.2002
107	RAHATA	242810	197854	33175	10759	10	4	2	2	1	1	0	3	1	130006	80492	17.02.2002
	TOTAL	3378307	2804245	346662	230366	150	77	31	18	7	13	4	42	14	1912707	1220918	
	PUNE																
108	HAVELI	293029	228585	23461	3559	16	10	3	2	1	0	0	4	1	229312	132668	17.02.2002
109	KHED	325233	273255	10381	34362	16	9	3	1	1	2	1	4	1	178177	125880	17.02.2002
110	AMBEGAON	213789	186809	6453	39066	10	5	2	0	0	2	1	3	1	119571	84596	17.02.2002
111	JUNNAR	344897	282535	9732	56810	16	8	3	1	1	3	1	4	1	180619	132447	17.02.2002
112	SHIRUR	283571	220995	15219	4781	14	9	4	1	0	0	0	4	1	178177	111608	17.02.2002
113	DAUND	299167	230641	31122	3854	14	8	3	2	1	0	0	4	1	160975	104255	17.02.2002
114	INDAPUR	326784	275739	42423	3026	16	10	4	2	1	0	0	4	1	180538	134076	17.02.2002
115	BARAMATI	321577	265927	35040	1832	14	8	3	2	1	0	0	4	1	191716	130204	17.02.2002
116	PURANDHAR	184695	165498	10268	3929	8	6	2	0	0	0	0	2	1	118202	79263	17.02.2002
117	BHOR	153292	139838	7770	2936	6	4	1	0	0	0	0	2	1	92403	70224	17.02.2002
118	VELHA	55015	53968	3570	1440	4	3	2	0	0	0	0	1	0	37064	25389	17.02.2002
119	MULSHI	127305	106198	6543	4603	6	4	1	0	0	0	0	2	1	82001	48544	17.02.2002
120	MAVAL	206756	163383	8399	15188	10	5	1	1	1	1	1	3	1	113814	72798	17.02.2002

SR. NO.	PANCHAYAT SAMITI	POPULATION AS PER				TOTAL SEATS	DETAILS REGARDING RESERVATIONS..								TOTAL VOTERS	NO OF VOTES POLLED	DATE OF ELECTION
		2001 CENSUS	1991 CENSUS				GEN		SC		ST		BCC				
			TOTAL	SC	ST		T	W	T	W	T	W	T	W			
1	2	3	4	5	6	7	8	9	10	11	12	13	14	15	16	17	18
	TOTAL	3135110	2593371	210381	175386	150	89	32	12	7	8	4	41	12	1862569	1251952	
	SATARA																
121	SATARA	332376	262146	22311	1815	18	11	3	2	1	0	0	5	2	196631	137169	17.02.2002
122	KOREGAON	236686	210417	19474	1697	12	8	3	1	0	0	0	3	1	143884	105916	17.02.2002
123	JAWLI	124660	117988	3992	1665	6	4	1	0	0	0	0	2	1	77061	56137	17.02.2002
124	WAI	158203	141243	8282	2530	8	6	2	0	0	0	0	2	1	91873	69037	17.02.2002
125	KHANDALA	119874	102261	8443	780	6	4	1	0	0	0	0	2	1	70679	53465	17.02.2002
126	MAHABALESHWAR	28542	23380	2061	1688	4	3	2	0	0	0	0	1	0	15458	12150	17.02.2002
127	PHALTAN	262748	229084	29880	1639	14	8	3	2	1	0	0	4	1	162223	128033	17.02.2002
128	KHATAO	260483	234182	21650	923	14	9	4	1	0	0	0	4	1	167514	121821	17.02.2002
129	MAN	179069	166456	20990	311	10	6	3	1	0	0	0	3	1	115285	79667	17.02.2002
130	KARAD	487645	403136	45572	1682	26	16	6	3	1	0	0	7	2	294130	207188	17.02.2002
131	PATAN	297491	274284	17988	1396	16	11	4	1	1	0	0	4	1	184503	128126	17.02.2002
	TOTAL	2487777	2164577	200643	16126	134	86	32	11	4	0	0	37	12	1519241	1098709	
	SANGLI																
132	SHIRALA	158203	144392	15858	136	10	6	3	1	0	0	0	3	1	102034	80234	17.02.2002
133	WALWA	335806	293380	34295	1286	20	13	4	2	1	0	0	5	2	208533	165963	17.02.2002
134	KHANAPUR	216413	188679	22893	476	14	8	3	2	1	0	0	4	1	132124	106893	17.02.2002
135	ATAPADI	125257	111557	12924	205	8	5	2	1	0	0	0	2	1	84753	59250	17.02.2002
136	MIRAJ	318121	282722	38352	1396	20	12	4	3	1	0	0	5	2	118656	148646	17.02.2002
137	TASGAON	179695	154503	17390	167	10	6	3	1	0	0	0	3	1	111071	89685	17.02.2002
138	JAT	283845	240647	32936	4390	18	11	3	2	1	0	0	5	2	173743	124184	17.02.2002
139	KAWTHEMAHAKAL	144578	117901	16799	233	8	5	2	1	0	0	0	2	1	86288	65571	17.02.2002
140	PALUS	216526	189135	21777	976	14	8	3	2	1	0	0	4	1	136906	104104	17.02.2002
	TOTAL	1978444	1722916	213224	9265	122	74	27	15	5	0	0	33	12	1154108	944530	
	SOLAPUR																
141	AKKALKOT	227906	204576	34238	4483	12	7	2	2	1	0	0	3	1	136365	94694	17.02.2002
142	SOLAPUR SOUTH	210762	187157	29162	7365	10	5	2	2	1	0	0	3	1	132286	89381	17.02.2002
143	SOLAPUR NORTH	88293	74285	12581	1566	4	2	2	1	0	0	0	1	0	56296	38835	17.02.2002
144	MANGALVEDHA	149311	129235	21788	1170	8	5	2	1	0	0	0	2	1	97132	67844	17.02.2002
145	MOHOL	251541	202900	33075	3002	14	8	3	2	1	0	0	4	1	201992	97659	17.02.2002
146	BARSHI	236165	213348	29749	2130	12	7	2	2	1	0	0	3	1	162675	109726	17.02.2002
147	MHADA	269379	228583	33195	810	14	8	3	2	1	0	0	4	1	163372	120492	17.02.2002
148	PANDHARPUR	311307	237446	39817	3206	16	9	4	3	1	0	0	4	1	163109	130847	17.02.2002
149	SANGOLA	243567	209390	30810	287	12	7	2	2	1	0	0	3	1	150064	111397	17.02.2002
150	MALSHIRAS	430191	350346	63229	1801	22	12	4	4	2	0	0	6	2	239125	173776	17.02.2002
151	KARMALA	211136	175078	25642	2524	12	7	2	2	1	0	0	3	1	127643	94576	17.02.2002
	TOTAL	2629558	2212344	353286	28344	136	77	28	23	10	0	0	36	11	1630059	1129227	
	KOLHAPUR																
152	KARVIR	414076	332056	51294	1051	22	13	5	3	1	0	0	6	2	248762	188272	17.02.2002

SR. NO.	PANCHAYAT SAMITI	POPULATION AS PER				TOTAL SEATS	DETAILS REGARDING RESERVATIONS..								TOTAL VOTERS	NO OF VOTES POLLED	DATE OF ELECTION
		2001 CENSUS	1991 CENSUS				GEN		SC		ST		BCC				
			TOTAL	SC	ST		T	W	T	W	T	W	T	W			
1	2	3	4	5	6	7	8	9	10	11	12	13	14	15	16	17	18
153	PANHALA	235125	203904	25913	392	12	7	2	2	1	0	0	3	1	148094	119334	17.02.2002
154	HATKANAGALE	430419	342304	62549	2555	22	12	4	4	2	0	0	6	2	254479	187535	17.02.2002
155	SHIROL	294756	253404	38896	5064	16	10	4	2	1	0	0	4	1	181272	133276	17.02.2002
156	KAGAL	215192	184951	23548	184	10	6	2	1	1	0	0	3	1	146826	119929	17.02.2002
157	GADHINGALAJ	190880	175214	18258	606	10	6	2	1	1	0	0	3	1	122067	91739	17.02.2002
158	CHANDGAD	180794	159740	17319	1730	10	6	3	1	0	0	0	3	1	111447	85128	17.02.2002
159	AJARA	121461	106425	8913	110	6	3	0	1	1	0	0	2	1	74654	53817	17.02.2002
160	BHUDARGAD	144970	127545	12690	527	8	5	1	1	1	0	0	2	1	99756	73440	17.02.2002
161	RADHANAGARI	186901	169039	17920	432	10	6	2	1	1	0	0	3	1	123795	100743	17.02.2002
162	GAGANBAWDA	32424	27781	3994	7	4	2	2	1	0	0	0	1	0	19562	16418	17.02.2002
163	SHAHUWADI	171242	153339	18048	211	8	5	2	1	0	0	0	2	1	106768	80765	17.02.2002
	TOTAL	2618240	2235702	299342	12869	138	81	29	19	10	0	0	38	13	1637482	1250396	
	AURANGABAD																
164	SOYGAON	90087	77213	8739	9148	6	2	0	1	0	1	1	2	1	52752	37095	17.02.2002
165	SILLOD	250128	216929	20558	18579	16	9	4	2	1	1	0	4	1	144584	106234	17.02.2002
166	KANNAD	255266	218396	21206	14695	16	9	3	2	1	1	1	4	1	155813	110730	17.02.2002
167	VAIJAPUR	220486	187177	24432	8637	14	7	3	2	0	1	1	4	1	134342	94438	17.02.2002
168	GANGAPUR	267872	192249	28608	7270	18	9	2	3	1	1	1	5	2	140564	98036	17.02.2002
169	AURANGABAD	273046	183598	26807	3017	18	10	3	3	1	0	0	5	2	138527	97926	17.02.2002
170	PAITHAN	252771	213052	28659	4768	16	10	4	2	1	0	0	4	1	140422	94824	17.02.2002
171	KHULTABAD	88243	73409	8277	5099	6	3	1	1	0	0	0	2	1	49362	36790	17.02.2002
172	FULAMBRI	146136	115335	11607	1954	10	6	3	1	0	0	0	3	1	81237	57916	17.02.2002
	TOTAL	1844035	1477358	178893	73167	120	65	23	17	5	5	4	33	11	1037603	733989	
	JALNA																
173	GHANSAWANGI	173062	150239	20576	2968	14	8	3	2	1	0	0	4	1	111115	75494	17.02.2002
174	AMBAD	180996	159072	20149	2962	16	10	4	2	1	0	0	4	1	117530	84490	17.02.2002
175	BADNAPUR	131382	115708	16171	1879	12	7	2	2	1	0	0	3	1	80319	59913	17.02.2002
176	BHOKARDAN	239217	205322	25190	7849	20	12	3	2	1	1	1	5	2	140069	101791	17.02.2002
177	JAFRABAD	137313	113900	18388	2338	12	7	2	2	1	0	0	3	1	75241	59484	17.02.2002
178	JALNA	196223	166397	24507	2428	16	10	4	2	1	0	0	4	1	111290	84662	17.02.2002
179	MANTHA	130179	117663	14985	3497	10	6	3	1	0	0	0	3	1	86420	56773	17.02.2002
180	PARTUR	116469	105396	11646	1211	10	6	3	1	0	0	0	3	1	73122	50760	17.02.2002
	TOTAL	1304841	1133697	151612	25132	110	66	24	14	6	1	1	29	9	795106	573367	
	PARBHANI																
181	PARBHANI	199381	171878	19608	3444	20	13	4	2	1	0	0	5	2	117834	89731	17.02.2002
182	GANGAKHED	123633	110238	16811	3772	12	7	2	2	1	0	0	3	1	73878	54504	17.02.2002
183	PATHRI	78258	75692	10475	1550	8	5	1	1	1	0	0	2	1	49901	35818	17.02.2002
184	SAILU	99492	92909	11011	659	10	6	3	1	0	0	0	3	1	63760	44286	17.02.2002
185	PALAM	92795	78952	10463	2074	10	6	3	1	0	0	0	3	1	58257	41458	17.02.2002
186	PURNA	129051	107748	13287	2501	14	8	3	2	1	0	0	4	1	69455	55947	17.02.2002

SR. NO.	PANCHAYAT SAMITI	POPULATION AS PER				TOTAL SEATS	DETAILS REGARDING RESERVATIONS..								TOTAL VOTERS	NO OF VOTES POLLED	DATE OF ELECTION
		2001 CENSUS	1991 CENSUS				GEN		SC		ST		BCC				
			TOTAL	SC	ST		T	W	T	W	T	W	T	W			
1	2	3	4	5	6	7	8	9	10	11	12	13	14	15	16	17	18
187	JINTUR	161959	170691	16338	9911	16	9	4	2	1	1	0	4	1	116942	80999	17.02.2002
188	MANWAT	67799	63295	7032	955	8	5	2	1	0	0	0	2	1	43715	31579	17.02.2002
189	SONPETH	53728	53484	8391	519	6	3	1	1	0	0	0	2	1	37258	24669	17.02.2002
	TOTAL	1006096	924887	113416	25385	104	62	23	13	5	1	0	28	10	631000	458991	
	HINGOLI																
190	HINGOLI	141803	122136	10103	8971	16	10	4	1	1	1	0	4	1	86715	61972	17.02.2002
191	KALMANURI	176726	152476	9218	30579	22	11	4	1	0	4	2	6	2	110161	74874	17.02.2002
192	BASMAT	199716	167452	25015	7195	24	13	4	4	2	1	0	6	2	109774	85881	17.02.2002
193	AUNDHA	152160	122741	11094	21597	18	8	2	2	1	3	1	5	2	89930	65899	17.02.2002
194	SENGAON	168773	146567	15316	9777	20	12	3	2	1	1	1	5	2	99192	74842	17.02.2002
	TOTAL	839178	711372	70746	78119	100	54	17	10	5	10	4	26	9	495772	363468	
	BEED																
195	BEED	255288	208666	29493	1471	16	10	4	2	1	0	0	4	1	153104	101270	17.02.2002
196	GEORAI	232595	200243	25600	3867	16	10	4	2	1	0	0	4	1	147640	99568	17.02.2002
197	MAJALGAON	170952	130828	17926	914	12	7	2	2	1	0	0	3	1	97255	68921	17.02.2002
198	PATODA	95747	96225	9516	521	6	3	1	1	0	0	0	2	1	68134	46923	17.02.2002
199	ASHTI	206569	187915	20397	3345	14	8	3	2	1	0	0	4	1	137532	96793	17.02.2002
200	KAIJ	226564	188693	32177	2232	16	9	4	3	1	0	0	4	1	133126	91604	17.02.2002
201	DHARUR	43798	40643	5914	908	4	2	1	1	1	0	0	1	0	31318	21116	17.02.2002
202	AMBAJOGAI	166138	144538	24391	1970	12	7	2	2	1	0	0	3	1	96012	68697	17.02.2002
203	PARALI	147042	124611	18820	853	10	5	2	2	1	0	0	3	1	90993	63154	17.02.2002
204	WADAWANI	124769	93772	12462	1197	8	5	2	1	0	0	0	2	1	79564	54276	17.02.2002
205	SHIRUR	103690	89105	7414	642	6	4	1	0	0	0	0	2	1	66848	44430	17.02.2002
	TOTAL	1773152	1505239	204110	17920	120	70	26	18	8	0	0	32	10	1101526	756752	
	NANDED																
206	NANDED	168370	112426	23350	1286	10	5	2	2	1	0	0	3	1	80827	57590	17.02.2002
207	HADGAON	200080	170357	21866	25995	12	5	1	2	1	2	1	3	1	116406	83112	17.02.2002
208	KINWAT	185680	152201	13290	56043	10	2	1	1	0	4	2	3	1	101005	72169	17.02.2002
209	BHOKAR	119155	101545	17483	23339	6	2	1	1	0	1	0	2	1	66744	47330	17.02.2002
210	DEGLOOR	152558	132908	43546	23272	8	2	0	3	1	1	1	2	1	87686	61864	17.02.2002
211	BILOLI	125946	108654	29008	12190	8	3	1	2	1	1	0	2	1	72454	52517	17.02.2002
212	KANDHAR	185608	164939	34212	8989	10	4	2	2	1	1	0	3	1	104439	73865	17.02.2002
213	LOHA	187272	155871	27046	10360	10	4	1	2	1	1	1	3	1	104265	74068	17.02.2002
214	MUKHED	217050	184961	45646	19256	12	5	2	3	1	1	0	3	1	125856	88092	17.02.2002
215	ARDHAPUR	98635	75186	9619	3479	6	3	1	1	0	0	0	2	1	47575	34904	17.02.2002
216	HIMAYATNAGAR	88908	76500	8935	15845	6	2	0	1	1	1	0	2	1	53705	36995	17.02.2002
217	MAHUR	86729	69040	5027	14587	6	3	1	0	0	1	0	2	1	46294	35783	17.02.2002
218	DHARMABAD	56395	48142	11878	8479	4	1	1	1	0	1	0	1	1	33327	26260	17.02.2002
219	NAIGAON	160944	132831	31634	11579	10	4	1	2	1	1	1	3	1	87693	64725	17.02.2002
220	MUDKHED	78618	69986	14688	5161	4	2	2	1	0	0	0	1	0	44426	33392	17.02.2002

SR. NO.	PANCHAYAT SAMITI	POPULATION AS PER				TOTAL SEATS	DETAILS REGARDING RESERVATIONS..								TOTAL VOTERS	NO OF VOTES POLLED	DATE OF ELECTION
		2001 CENSUS	1991 CENSUS				GEN		SC		ST		BCC				
			TOTAL	SC	ST		T	W	T	W	T	W	T	W			
1	2	3	4	5	6	7	8	9	10	11	12	13	14	15	16	17	18
221	UMARI	75021	63122	12870	10025	4	1	1	1	0	1	0	1	1	41926	30507	17.02.2002
	TOTAL	2186969	1818669	350098	249885	126	48	18	25	9	17	6	36	15	1214628	873173	
	OSMANABAD																
222	KALAMB	150709	146242	28021	2636	14	7	3	3	1	0	0	4	1	100980	73257	17.02.2002
223	BHOOM	99277	91118	12732	725	8	5	1	1	1	0	0	2	1	47509	47504	17.02.2002
224	PARANDA	108088	98330	12661	1037	10	6	3	1	0	0	0	3	1	70590	53167	17.02.2002
225	OSMANABAD	280186	233266	37981	6407	24	13	3	4	2	1	1	6	2	162874	113952	17.02.2002
226	OMERGA	193822	158678	28332	4188	16	9	4	3	1	0	0	4	1	111733	76740	17.02.2002
227	TULJAPUR	201987	179167	32141	1442	18	10	3	3	1	0	0	5	2	121902	86696	17.02.2002
228	NAVIN LOHARA	110110	92306	14981	991	10	5	2	2	1	0	0	3	1	62709	44218	17.02.2002
229	VASHI	94830	87733	13563	2265	8	5	2	1	0	0	0	2	1	60712	44235	17.02.2002
	TOTAL	1239009	1086840	180412	19691	108	60	21	18	7	1	1	29	10	739009	539769	
	LATUR																
230	NILANGA	254374	215403	39861	8135	18	9	2	3	1	1	1	5	2	150381	106291	17.02.2002
231	AUSA	247719	202683	34123	2887	18	10	3	3	1	0	0	5	2	148489	107662	17.02.2002
232	LATUR	242396	193938	38154	4154	18	9	2	4	2	0	0	5	2	141273	102672	17.02.2002
233	RENAPUR	122161	106620	18101	1260	8	5	2	1	0	0	0	2	1	77568	57082	17.02.2002
234	AHMEDPUR	163236	140084	26265	4828	12	7	2	2	1	0	0	3	1	93758	70747	17.02.2002
235	CHAKUR	157096	132956	25417	1904	12	7	2	2	1	0	0	3	1	89746	66318	17.02.2002
236	UDGIR	169572	143518	36839	3958	12	6	2	3	1	0	0	3	1	90761	68048	17.02.2002
237	DEWANI	88375	74876	15359	3146	6	3	1	1	0	0	0	2	1	51408	37334	17.02.2002
238	SHIRUR ANANTAPAL	74067	63862	14199	2179	6	3	0	1	1	0	0	2	1	44180	33616	17.02.2002
239	JALKOT	69196	60833	14363	831	6	3	0	1	1	0	0	2	1	40808	30771	17.02.2002
	TOTAL	1588192	1334773	262681	33282	116	62	16	21	9	1	1	32	13	928372	680541	
	AMRAVATI																
240	DARYAPUR	127801	112678	32827	12418	8	3	1	2	1	1	0	2	1	85170	57255	17.02.2002
241	ANJANGAON	99156	87354	22347	5617	6	2	0	2	1	0	0	2	1	66915	45220	17.02.2002
242	ACHALPUR	145132	115171	23919	16232	10	4	1	2	1	1	1	3	1	80854	58564	17.02.2002
243	CHANDUR BAZAR	172484	146541	29913	12774	12	6	2	2	1	1	0	3	1	104083	73676	17.02.2002
244	MORSHI	137141	125802	22936	16893	10	4	2	2	1	1	0	3	1	91739	61357	17.02.2002
245	WARUD	148956	127532	19939	22050	10	3	1	2	1	2	1	3	1	28733	61552	17.02.2002
246	BHATKULI	108574	99654	24233	16179	8	3	1	2	1	1	0	2	1	75547	48846	17.02.2002
247	AMRAVATI	128602	113410	27629	9166	10	4	2	2	1	1	0	3	1	87713	55968	17.02.2002
248	NANDGAON KH.	124489	108357	26216	8353	8	3	1	2	1	1	0	2	1	84687	52839	17.02.2002
249	CHIKHALDARA	90850	73055	5365	56869	6	1	0	0	0	5	2	0	0	46947	27957	17.02.2002
250	DHARANI	147033	113464	5591	85562	10	1	1	0	0	8	3	1	0	73188	43130	17.02.2002
	TOTAL	1706632	1473136	285859	283588	118	44	12	21	12	23	8	30	12	825576	586364	
	BULDHANA																
251	MALKAPUR	97198	80833	8240	6741	6	2	0	1	1	1	0	2	1	56632	40073	17.02.2002
252	NANDURE	111786	95612	6088	5954	8	5	1	1	1	0	0	2	1	69392	48065	17.02.2002

SR. NO.	PANCHAYAT SAMITI	POPULATION AS PER				TOTAL SEATS	DETAILS REGARDING RESERVATIONS..								TOTAL VOTERS	NO OF VOTES POLLED	DATE OF ELECTION
		2001 CENSUS	1991 CENSUS				GEN		SC		ST		BCC				
			TOTAL	SC	ST		T	W	T	W	T	W	T	W			
1	2	3	4	5	6	7	8	9	10	11	12	13	14	15	16	17	18
253	MOTALA	143608	124534	9533	10307	10	5	3	1	0	1	0	3	1	84457	61302	17.02.2002
254	BULDHANA	183964	153376	25293	7838	12	6	2	2	1	1	0	3	1	103429	77169	17.02.2002
255	CHIKLI	198602	172046	25558	6077	14	8	3	2	1	0	0	4	1	117911	89762	17.02.2002
256	DEOOLGAONRAJA	81728	71741	11170	1440	6	3	0	1	1	0	0	2	1	50443	38521	17.02.2002
257	SHINDAKHEDRAJA	135833	122026	19294	1699	8	5	2	1	0	0	0	2	1	86414	62662	17.02.2002
258	LONAR	106596	96014	14648	3643	8	5	2	1	0	0	0	2	1	62436	47954	17.02.2002
259	MEHEKAR	191784	169110	32204	9880	12	6	2	2	1	1	0	3	1	97340	70361	17.02.2002
260	KHAMGAON	172515	144701	8344	8515	12	7	2	1	0	1	1	3	1	79521	68129	17.02.2002
261	SHEGAON	98255	83025	5711	4201	6	4	1	0	0	0	0	2	1	56013	40115	17.02.2002
262	JALGAON JAMOD	110487	87946	5930	10795	8	4	2	1	0	1	0	2	1	43730	32421	17.02.2002
263	SANGRAMPUR	120622	96800	6914	12727	8	4	2	1	0	1	0	2	1	63274	46297	17.02.2002
	TOTAL	1752978	1497764	178927	89817	118	64	22	15	6	7	1	32	13	970992	722831	
	YAVATMAL																
264	YAVATMAL	216552	156001	16809	50798	12	4	1	1	0	4	2	3	1	115541	172619	17.02.2002
265	KALAMB	95820	82184	8287	28259	6	1	0	1	0	2	1	2	1	56916	39678	17.02.2002
266	BABHULGAON	89130	79305	11059	16729	6	2	0	1	1	1	0	2	1	53538	39199	17.02.2002
267	ARNI	139786	119020	10946	25930	8	3	0	1	1	2	1	2	1	78024	56766	17.02.2002
268	DARWHA	150092	126635	18679	15412	10	5	2	1	1	1	0	3	1	93420	61082	17.02.2002
269	DIGRAS	95724	83544	7745	13975	6	2	1	1	0	1	0	2	1	53080	37731	17.02.2002
270	NER	110337	96085	18819	9759	6	2	0	1	0	1	1	2	1	66302	46566	17.02.2002
271	KELAPUR	114377	97894	6524	42449	6	1	0	0	0	3	1	2	1	65764	52163	17.02.2002
272	GHATANJI	105820	92199	7106	32605	6	2	0	0	0	2	1	2	1	59714	43804	17.02.2002
273	RALEGAON	104607	92325	6975	28898	6	2	0	0	0	2	1	2	1	62930	44969	17.02.2002
274	WANI	140863	120300	11070	20317	8	4	1	1	0	1	1	2	1	75831	46656	17.02.2002
275	MAREGAON	74858	65924	3478	23056	4	2	2	0	0	1	0	1	0	42212	29527	17.02.2002
276	ZARIZAMANI	72155	64598	4364	26044	4	1	1	0	0	2	1	1	0	41486	31784	17.02.2002
277	PUSAD	218074	178719	16744	35331	14	6	2	1	1	3	1	4	1	120583	74617	17.02.2002
278	UMARKHED	188656	160778	25885	31412	12	5	1	2	1	2	1	3	1	101378	73218	17.02.2002
279	MAHAGAON	158232	128830	13554	19806	10	4	2	1	0	2	1	3	1	85625	61487	17.02.2002
	TOTAL	2075083	1744341	188044	420780	124	46	13	12	5	30	13	36	14	1172344	911866	
	NAGPUR																
280	NAGPUR RURAL	204000	131436	27074	20451	14	5	2	3	1	2	1	4	1	109092	63950	17.02.2002
281	KAMTHI	111736	92031	17219	6395	8	4	2	1	0	1	0	2	1	67030	45632	17.02.2002
282	HINGNA	179551	117906	15886	26834	12	4	1	2	1	3	1	3	1	102303	59257	17.02.2002
283	KATOL	118231	112266	19184	30476	8	3	0	1	1	2	1	2	1	76339	49323	17.02.2002
284	NARKHED	98407	102246	17227	21710	8	3	0	1	1	2	1	2	1	73420	51321	17.02.2002
285	SAWNER	180736	153292	32489	18352	12	5	1	3	1	1	1	3	1	101262	69975	17.02.2002
286	KALMESHWAR	90061	78668	12650	10543	6	2	1	1	0	1	0	2	1	132672	92066	17.02.2002
287	MAUDA	136491	107709	15970	10630	10	5	1	1	1	1	1	3	1	75718	53894	17.02.2002
288	UMERREAD	97057	86800	18747	20097	6	2	0	1	0	1	1	2	1	60312	39010	17.02.2002

SR. NO.	PANCHAYAT SAMITI	POPULATION AS PER				TOTAL SEATS	DETAILS REGARDING RESERVATIONS..								TOTAL VOTERS	NO OF VOTES POLLED	DATE OF ELECTION
		2001 CENSUS	1991 CENSUS				GEN		SC		ST		BCC				
			TOTAL	SC	ST		T	W	T	W	T	W	T	W			
1	2	3	4	5	6	7	8	9	10	11	12	13	14	15	16	17	18
289	BHIWAPUR	83146	75454	17481	14356	6	2	0	1	1	1	0	2	1	51563	37787	17.02.2002
290	KUHI	126213	107984	25012	5417	8	4	1	2	1	0	0	2	1	74315	55720	17.02.2002
291	PARSHIWNI	133579	126490	23359	17795	10	4	2	2	1	1	0	3	1	78065	53208	17.02.2002
292	RAMTEK	137194	107710	13956	45009	10	2	1	1	0	4	2	3	1	66212	45565	17.02.2002
	TOTAL	1696402	1399992	256254	248065	118	45	12	20	9	20	9	33	13	1068303	716708	
	WARDHA																
293	KARANJA	88632	77691	6965	16615	10	4	1	1	1	2	1	3	1	52775	39381	17.02.2002
294	ASHTI	68609	66844	8701	11938	8	4	1	1	0	1	1	2	1	47554	32370	17.02.2002
295	ARVI	102753	95817	15559	21742	12	4	1	2	1	3	1	3	1	67931	44934	17.02.2002
296	DEOLI	102694	90638	17394	16481	12	5	1	2	1	2	1	3	1	65850	64464	17.02.2002
297	WARDHA	203289	142997	21432	23088	22	9	3	3	1	4	2	6	2	118561	77267	17.02.2002
298	SELOO	119374	103743	11252	20844	12	6	1	1	1	2	1	3	1	76244	52371	17.02.2002
299	HINGNGHAT	120288	105760	12589	13759	14	6	2	2	1	2	1	4	1	78464	54954	17.02.2002
300	SAMUDRAPUR	115605	100350	13591	18210	12	5	1	2	1	2	1	3	1	77262	53255	17.02.2002
	TOTAL	921244	783840	107483	142677	102	43	11	14	7	18	9	27	9	584641	418996	
	CHANDRAPUR																
301	RAJURA	126327	101192	17121	26269	10	2	1	2	1	3	1	3	1	71744	50060	17.02.2002
302	KORPANA	142259	110855	16624	29051	10	3	1	1	1	3	1	3	1	77917	54746	17.02.2002
303	CHANDRAPUR	151019	121822	30130	18194	12	4	1	3	1	2	1	3	1	90964	52139	17.02.2002
304	BHADRAVATI	100041	94422	13758	24011	8	3	0	1	1	2	1	2	1	62023	42518	17.02.2002
305	VARORA	123911	111395	10702	28730	10	3	2	1	0	3	1	3	1	78688	53866	17.02.2002
306	CHIMUR	157828	142062	25802	48303	12	3	0	2	1	4	2	3	1	102126	69389	17.02.2002
307	NAGBHID	124358	112728	17735	23772	10	3	1	2	1	2	1	3	1	80938	59481	17.02.2002
308	BRAMHAPURI	121912	110005	18428	10734	8	4	1	1	1	1	0	2	1	82848	59950	17.02.2002
309	SINDEVAHI	106286	96658	14425	29798	8	3	0	1	1	2	1	2	1	62758	48505	17.02.2002
310	SAWLI	104583	93418	13430	16257	8	4	1	1	0	1	1	2	1	70099	50601	17.02.2002
311	MUL	87691	77376	9371	15681	6	2	0	1	1	1	1	2	1	58214	43905	17.02.2002
312	GONDPIMPRI	74574	67035	12482	13510	6	2	0	1	1	1	0	2	1	45933	34789	17.02.2002
313	BALLARPUR	43665	38235	5647	9148	4	1	1	1	1	1	0	1	0	27229	18508	17.02.2002
314	POMBHUNA	47631	41706	5101	12647	4	2	2	0	0	1	0	1	0	30199	23875	17.02.2002
	TOTAL	1512085	1318909	210756	306105	116	39	11	18	11	27	11	32	12	941680	662332	
	GADCHIROLI																
315	GADCHIROLI	83829	71875	10009	15361	10	4	2	1	0	2	1	3	1	50743	37895	17.02.2002
316	ARMORI	90841	78470	10569	21123	10	3	1	1	1	3	1	3	1	53869	30309	17.02.2002
317	DESAIGANJ	51359	44161	7775	7721	6	2	1	1	0	1	0	2	1	31349	24287	17.02.2002
318	CHAMORSHI	165511	134848	13853	26271	18	7	1	2	1	4	2	5	2	93367	73554	17.02.2002
319	MULCHERA	39600	32342	2194	10209	4	2	1	0	0	1	1	1	0	21110	16130	17.02.2002
320	KURKHEDA	77923	65659	7548	35203	10	3	2	1	0	5	2	1	0	44405	34766	17.02.2002
321	KORCHI	40718	31570	2648	24013	4	0	0	0	0	3	1	1	1	19557	13348	17.02.2002
322	AHERI	103502	82104	12625	39132	12	3	1	2	1	6	2	1	0	59062	37770	17.02.2002

SR. NO.	PANCHAYAT SAMITI	POPULATION AS PER				TOTAL SEATS	DETAILS REGARDING RESERVATIONS..								TOTAL VOTERS	NO OF VOTES POLLED	DATE OF ELECTION
		2001 CENSUS	1991 CENSUS				GEN		SC		ST		BCC				
			TOTAL	SC	ST		T	W	T	W	T	W	T	W			
1	2	3	4	5	6	7	8	9	10	11	12	13	14	15	16	17	18
323	SIRONCHA	69769	58883	13995	13719	8	1	0	2	1	4	2	1	0	39883	27417	17.02.2002
324	ETAPALLI	70641	54309	2400	43861	8	1	1	0	0	6	2	1	0	34504	18245	17.02.2002
325	BHAMARAGAD	31664	22884	715	19178	4	0	0	0	0	3	1	1	1	15372	8993	17.02.2002
326	DHANORA	77353	60546	3142	43699	8	1	1	0	0	6	2	1	0	39682	27694	17.02.2002
	TOTAL	902710	737651	87473	299490	102	27	11	10	4	44	17	21	7	502903	350408	

STATEMENT - PS - A - 2-C
POPULATION, TOTAL SEATS & RESERVATIONS IN THE PANCHAYAT SAMITIS ELECTIONS
HELD DURING 2003

SR. NO.	PANCHAYAT SAMITI	POPULATION AS PER				TOTAL SEATS	DETAILS REGARDING RESERVATIONS..								TOTAL VOTERS	NO. OF VOTES POLLED
		2001 CENSUS	1991 CENSUS				GEN		SC		ST		BCC			
			TOTAL	SC	ST		T	W	T	W	T	W	T	W		
1	2	3	4	5	6	7	8	9	10	11	12	13	14	15	16	17
	DHULE															
327	DHULE	377417	325158	25086	54651	32	16	5	2	1	5	2	9	3	273119	183337
328	SHINDAKHEDA	245129	228870	17464	40766	20	9	2	2	1	4	2	5	2	180034	122369
329	SAKRI	363373	332526	14267	160972	32	7	2	1	1	15	5	9	3	276540	168607
330	SHIRPUR	277520	229185	14256	101226	24	6	1	1	1	11	4	6	2	184089	122494
	TOTAL	1263439	1115739	71073	357615	108	38	10	6	4	35	13	29	10	913782	596807
	NANDURBAR															
331	SHAHADA	285059	255856	14358	134402	28	3	1	2	1	15	5	8	3	181622	125733
332	NANDURBAR	199468	169985	6558	89884	20	3	0	1	1	11	4	5	2	143660	99769
333	NAWAPUR	208609	172592	957	160473	20	1	0	0	0	19	7	0	0	136096	100740
334	TALODA	103391	80930	1689	65766	10	1	1	0	0	8	3	1	0	64410	40751
335	AKKALKUWA	177709	133880	1705	108735	16	2	1	0	0	13	5	1	0	95767	66649
336	AKKRANI	135916	96912	1005	92116	12	1	0	0	0	11	4	0	0	70284	46657
	TOTAL	1110152	910155	26272	651376	106	11	3	3	2	77	28	15	5	691839	480299
	AKOLA															
337	AKOLA	256216	198777	27032	18779	26	13	4	4	2	2	1	7	2	170479	120004
338	BARSHITAKLI	132571	111756	7067	9547	14	8	2	1	1	1	1	4	1	86546	64375
339	AKOT	151709	129624	15819	18493	16	8	3	2	1	2	1	4	1	100605	77166
340	TELHARA	137850	114935	9761	7824	14	8	2	1	1	1	1	4	1	86766	69053
341	BALAPUR	129446	109927	10029	4377	12	8	2	1	1	0	0	3	1	86372	62926
342	PATUR	100123	84638	4811	11375	10	5	1	1	1	1	1	3	1	65097	48758
343	MURTIJAPUR	123135	108429	21322	6210	12	6	1	2	1	1	1	3	1	88753	60868
	TOTAL	1031050	858086	95841	76605	104	56	15	12	8	8	6	28	8	684618	503150
	WASHIM															
344	KARANJA	128401	110738	12343	5670	16	9	3	2	1	1	1	4	1	89362	66477
345	MANGLOORPIR	121862	101165	18738	6888	14	6	2	3	1	1	1	4	1	82195	61577
346	MANORA	135108	113385	13659	18909	16	7	3	2	1	3	1	4	1	90053	67326
347	WASHIM	149659	127464	20520	5034	18	9	2	3	1	1	1	5	2	94530	76717
348	MALEGAON	156882	136168	13809	18125	18	9	2	2	1	2	1	5	2	100625	72216
349	RISOD	149587	130764	27003	6770	18	8	1	4	2	1	1	5	2	98632	75619
	TOTAL	841499	719684	106072	61396	100	48	13	16	7	9	6	27	9	555397	419932

DATE OF ELECTION
18
30.11.2003
30.11.2003
30.11.2003
30.11.2003
30.11.2003
30.11.2003
30.11.2003
30.11.2003
30.11.2003
30.11.2003
30.11.2003
30.11.2003
30.11.2003
30.11.2003
30.11.2003
30.11.2003
30.11.2003
30.11.2003
30.11.2003
30.11.2003
30.11.2003
30.11.2003

STATEMENT - PS - B-1

TOTAL NO. OF VALID VOTES AND PERCENTAGE OF VOTES OBTAINED BY DIFFERENT POLITICAL PARTIES IN THE PANCHAYAT SAMITIS ELECTIONS HELD DURING 2002

SR. NO.	PANCHAYAT SAMITI	VALID VOTES	PARTYWISE PERCENTAGE OF VOTES WITH TOTAL VALID VOTES					
			INC	NCP	BJP	SS	O/A/F	IND
1	2	3	4	5	6	7	8	9
	THANE							
1	AMBERNATH	21750	2.59	48.84	22.58	26.00	0.00	0.00
2	KALYAN	24437	1.77	40.83	13.36	28.37	3.65	12.01
3	MURBAD	70429	32.73	43.41	10.86	11.82	0.07	1.11
4	WADA	49893	19.08	18.87	10.20	14.76	35.88	1.21
5	BHIWANDI	101380	17.40	26.22	7.12	27.59	18.15	3.53
6	VASAI	87217	14.51	3.20	11.53	14.15	55.10	1.50
7	PALGHAR	115676	11.53	7.15	9.01	35.66	36.62	0.03
8	DAHANU	86773	18.47	40.95	5.10	11.87	23.52	0.10
9	TALASARI	34729	1.15	0.00	19.72	0.00	79.13	0.00
10	JAWHAR	33735	9.56	40.94	19.00	15.10	15.39	0.00
11	MOKHADA	21778	10.60	21.92	14.67	18.07	9.44	25.31
12	SHAHAPUR	88863	5.11	32.30	7.88	28.79	21.62	4.30
13	VIKRAMGAD	35687	8.20	19.93	27.27	8.55	35.88	0.17
	TOTAL	772347	13.81	24.36	11.16	20.43	27.81	2.42
	RAIGAD							
1	ALIBAG	93815	0.00	0.00	0.00	0.00	98.09	1.91
2	PEN	62863	43.43	0.00	0.00	12.82	41.31	2.44
3	MURUD	24798	33.96	0.00	2.91	17.99	44.70	0.44
4	PANVEL	106359	0.00	0.69	0.00	0.00	99.23	0.08
5	KARJAT	62971	15.82	18.38	0.00	32.95	30.29	2.56
6	KHALAPUR	41343	13.15	16.17	6.93	38.00	22.93	2.81
7	URAN	46103	0.00	3.93	9.35	0.00	85.80	0.92
8	MAHAD	64225	0.00	42.45	3.65	45.03	8.76	0.12
9	POLADPUR	21211	0.00	32.60	0.00	42.34	25.06	0.00
10	MHASALA	20360	27.20	0.00	0.00	43.25	29.55	0.00
11	SHRIVARDHAN	25243	0.00	18.96	2.50	40.56	37.99	0.00
12	MANGAON	54841	0.00	46.52	0.00	17.90	34.92	0.65
13	SUDHAGAD	26681	6.53	41.35	0.00	14.71	36.01	1.40
14	ROHA	58033	0.00	59.80	0.92	3.16	31.09	5.04
15	TALA	15212	0.00	62.74	0.47	0.00	35.78	1.01
	TOTAL	724058	8.07	19.41	1.59	16.78	52.69	1.46
	RATNAGIRI							
1	RAJAPUR	58818	26.80	6.17	0.00	50.49	6.27	10.27
2	LANJA	38076	9.14	12.36	0.00	54.78	19.30	4.42
3	RATNAGIRI	78458	3.46	34.75	15.79	25.52	6.71	13.77
4	SANGMESHWAR	76088	7.26	10.88	6.73	51.37	16.54	7.22
5	CHIPLUN	89443	0.90	38.78	10.30	42.47	6.55	0.99
6	GUHAGAR	45040	14.79	34.52	32.73	14.90	0.00	3.05
7	DAPOLI	62784	23.99	8.46	2.41	53.13	0.16	11.85
8	KHED	65451	2.70	32.45	5.12	58.70	0.97	0.07
9	MANDANGAD	28308	25.68	26.23	0.00	45.80	2.28	0.00

SR. NO.	PANCHAYAT SAMITI	VALID VOTES	PARTYWISE PERCENTAGE OF VOTES WITH TOTAL VALID VOTES					
			INC	NCP	BJP	SS	O/A/F	IND
1	2	3	4	5	6	7	8	9
	TOTAL	542466	10.89	23.61	8.54	44.08	6.66	6.22
	SINDHUDURG							
1	SAWANTWADI	49106	25.33	29.02	3.68	33.48	5.47	3.02
2	VENGURLA	31589	20.93	24.99	8.62	40.27	1.40	3.78
3	KUDAL	57789	22.60	24.84	14.67	27.01	1.70	9.18
4	MALWAN	37812	19.47	17.29	5.82	46.07	0.00	11.36
5	KANKAWLI	52214	18.28	27.77	1.02	45.29	0.37	7.27
6	DEVGAD	46314	19.32	20.78	29.19	23.55	0.50	6.65
7	VAIBHAWWADI	19268	19.91	16.87	1.80	49.38	0.00	12.04
8	DODAMARG	19102	33.12	19.81	14.08	24.84	0.00	8.16
	TOTAL	313194	21.75	23.69	10.31	35.44	1.45	7.35
	NASHIK							
1	BAGALAN	94191	29.90	23.99	16.89	10.19	0.00	19.03
2	NASHIK	51301	20.63	30.01	0.00	34.40	0.57	14.40
3	IGATPURI	54425	27.74	21.69	9.71	16.49	1.82	22.56
4	MALEGAON	136951	13.01	34.22	18.61	23.63	0.00	10.54
5	NANDGAON	55624	37.37	9.20	26.34	25.03	0.54	1.52
6	YEOLA	68727	23.94	27.28	9.20	13.34	1.20	25.04
7	CHANDWAD	72000	11.38	38.90	27.26	12.57	0.31	9.57
8	NIPHAD	139263	27.61	27.25	13.50	17.95	1.25	12.45
9	SINNAR	86410	11.50	28.24	5.20	24.52	0.00	30.53
10	DINDORI	84788	20.26	29.56	3.88	18.43	3.35	24.52
11	PETH	33757	24.66	20.79	7.95	20.52	23.06	3.02
12	SURGANA	56745	2.53	40.19	0.00	1.65	54.77	0.85
13	KALWAN	58026	29.29	36.71	15.21	0.00	0.00	18.79
14	DEWLA	48821	20.47	35.64	41.92	0.00	0.00	1.97
15	TRIMBAKESHWAR	39037	27.83	19.08	9.06	16.38	11.00	16.65
	TOTAL	1080066	21.32	28.88	13.83	16.37	4.66	14.94
	JALGAON							
1	CHALISGAON	100161	15.53	30.95	23.95	8.44	0.00	21.13
2	BHADGAON	57251	21.17	30.80	11.03	22.00	0.04	14.95
3	PAROLA	53784	4.03	37.76	0.00	36.51	0.00	21.69
4	AMALNER	73184	24.30	24.06	37.74	3.98	0.00	9.91
5	CHOPADA	81450	35.01	36.01	12.65	4.92	0.00	11.42
6	ERANDOL	43133	24.39	18.04	0.00	30.91	0.00	26.65
7	JALGAON	65128	13.26	38.08	22.35	11.15	0.00	15.17
8	PACHORA	71903	18.87	31.28	0.00	35.76	0.00	14.09
9	JAMNER	108790	21.84	32.31	41.26	2.73	0.00	1.86
10	BHUSAVAL	53584	16.49	34.42	32.02	7.62	0.00	9.46
11	YAVAL	74973	31.62	23.15	24.80	8.05	0.00	12.38
12	RAVER	84829	32.99	25.13	19.62	14.65	0.66	6.96
13	MUKTAINAGAR	54147	9.65	34.99	44.15	6.54	4.22	0.45
14	BODHAWAD	31606	25.92	30.88	36.68	0.00	0.00	6.51
15	DHARANGAON	49931	17.89	22.18	18.92	19.23	0.00	21.78
	TOTAL	1003854	21.47	30.18	22.41	13.21	0.29	12.44
	AHMEDNAGAR							
1	KARJAT	87567	32.09	22.28	19.88	10.95	0.00	14.80

SR. NO.	PANCHAYAT SAMITI	VALID VOTES	PARTYWISE PERCENTAGE OF VOTES WITH TOTAL VALID VOTES					
			INC	NCP	BJP	SS	O/A/F	IND
1	2	3	4	5	6	7	8	9
	1 JAMKHED	52068	25.43	33.65	18.74	14.77	1.84	5.56
	3 SHRIGONDA	102383	37.54	47.14	6.29	1.77	0.00	7.26
	4 AHAMADNAGAR	121870	19.75	42.72	5.14	4.58	26.28	1.53
	5 PATHARDI	92740	26.56	32.13	11.60	8.83	8.49	12.40
	6 SHEVGAON	58896	6.82	22.99	21.59	6.59	37.79	4.22
	7 NEVASA	114924	38.37	22.82	4.66	2.31	29.74	2.09
	8 SHRIRAMPUR	65275	41.15	48.65	2.31	7.21	0.00	0.69
	9 KOPARGAON	81027	28.08	35.76	7.76	28.29	0.00	0.11
	10 RAHURI	81944	21.16	41.41	9.23	10.21	0.14	17.86
	11 PARNER	96350	35.86	40.05	0.00	17.71	0.65	5.73
	12 SANGAMNER	136112	52.90	2.51	3.00	6.27	34.73	0.60
	13 AKOLE	87279	27.25	43.04	0.00	20.17	7.64	1.89
	14 RAHATA	75723	11.14	28.84	2.39	50.98	3.21	3.44
	TOTAL	1254158	30.48	32.13	7.17	12.53	12.31	5.37
	PUNE							
	1 HAVELI	123050	27.38	36.92	0.81	26.86	0.25	7.77
	2 KHED	117864	42.87	38.24	3.35	7.97	0.00	7.57
	3 AMBEGAON	80568	12.11	44.67	0.84	41.71	0.00	0.67
	4 JUNNAR	126498	12.74	41.13	0.03	42.77	0.00	3.32
	5 SHIRUR	104623	26.47	39.67	14.67	0.00	1.72	17.46
	6 DAUND	97897	14.07	52.71	19.85	2.07	0.00	11.29
	7 INDAPUR	128451	0.00	41.94	8.02	0.33	48.86	0.84
	8 BARAMATI	124079	0.00	55.84	0.00	0.00	40.32	3.84
	9 PURANDHAR	74639	31.21	23.05	1.02	1.37	42.63	0.71
	10 BHOR	67096	46.49	45.29	0.75	4.29	0.00	3.19
	11 VELHA	23654	37.66	20.99	4.10	15.85	0.00	21.40
	12 MULSHI	44590	14.91	31.28	0.51	31.09	0.00	22.21
	13 MAVAL	66932	20.32	19.43	35.31	5.31	0.00	19.63
	TOTAL	1179941	19.93	40.20	6.51	13.36	12.43	7.56
	SATARA							
	1 SATARA	133397	42.63	12.88	0.00	0.67	42.09	1.73
	2 KOREGAON	101683	45.47	46.09	0.08	2.50	0.03	5.82
	3 JAWLI	54405	9.23	41.35	0.00	45.63	3.73	0.06
	4 WAI	66914	49.31	47.02	0.37	3.10	0.00	0.19
	5 KHANDALA	52020	38.27	45.85	0.00	0.00	14.05	1.83
	6 MAHABALESHWAR	11774	0.00	57.94	0.00	0.00	41.66	0.40
	7 PHALTAN	115983	41.71	51.31	0.00	4.03	0.00	2.95
	8 KHATAO	115899	24.86	32.45	0.00	1.94	31.68	9.07
	9 MAN	75824	26.57	43.63	0.00	17.99	0.00	11.81
	10 KARAD	200342	45.53	38.59	1.33	3.20	7.07	4.28
	11 PATAN	124228	11.53	41.74	0.00	0.00	42.16	4.58
	TOTAL	1052469	34.58	38.77	0.28	5.44	16.50	4.42
	SANGLI							
	1 SHIRALA	78679	45.03	45.29	0.84	0.45	0.00	8.38
	2 WALWA	159910	29.30	39.49	0.00	1.53	0.00	29.68
	3 KHANAPUR	103003	44.62	46.33	0.76	1.14	0.00	7.16
	4 ATAPADI	56045	37.83	45.46	1.32	0.96	0.00	14.43

SR. NO.	PANCHAYAT SAMITI	VALID VOTES	PARTYWISE PERCENTAGE OF VOTES WITH TOTAL VALID VOTES					
			INC	NCP	BJP	SS	O/A/F	IND
1	2	3	4	5	6	7	8	9
5	MIRAJ	140545	32.25	26.31	1.67	8.44	12.14	19.19
6	TASGAON	86671	45.67	53.20	0.75	0.28	0.00	0.10
7	JAT	118309	44.06	45.00	0.95	1.22	0.00	8.78
8	KAWTHEMAHAKAL	62621	37.59	45.85	0.65	4.61	0.04	11.26
9	PALUS	100559	44.54	43.69	0.40	1.10	0.00	10.27
	TOTAL	906342	39.15	42.03	0.79	2.43	1.88	13.72
	SOLAPUR							
1	AKKALKOT	91833	51.86	15.45	29.46	2.44	0.00	0.79
2	SOLAPUR SOUTH	85822	52.68	35.04	7.23	4.64	0.00	0.41
3	SOLAPUR NORTH	36879	38.74	26.61	21.15	13.50	0.00	0.00
4	MANGALVEDHA	64930	42.96	44.34	0.00	0.68	0.00	12.02
5	MOHOL	92552	9.55	51.68	7.84	25.21	0.00	5.73
6	BARSHI	105327	1.40	45.96	0.00	50.71	0.00	1.94
7	MHADA	115188	19.16	39.55	5.37	15.07	7.45	13.41
8	PANDHARPUR	126908	42.49	55.21	0.21	1.43	0.00	0.66
9	SANGOLA	107000	30.04	0.00	0.46	0.00	58.17	11.33
10	MALSHIRAS	167545	0.00	61.32	23.15	0.00	15.53	0.00
11	KARMALA	89226	47.77	45.03	0.37	2.49	1.12	3.23
	TOTAL	1083210	27.33	40.40	8.71	10.13	9.03	4.39
	KOLHAPUR							
1	KARVIR	177690	39.88	23.00	1.28	9.29	18.84	7.70
2	PANHALA	114447	28.67	44.46	1.34	3.05	16.31	6.18
3	HATKANAGALE	177627	38.33	35.15	0.92	9.94	0.31	15.34
4	SHIROL	124632	34.99	32.91	2.78	12.81	3.58	12.94
5	KAGAL	117109	51.81	46.40	0.15	0.28	0.12	1.24
6	GADHINGALAJ	87939	16.39	43.38	0.46	1.85	35.78	2.14
7	CHANDGAD	81899	32.82	33.28	0.00	1.20	30.03	2.67
8	AJARA	49526	24.46	33.26	0.00	0.75	24.05	17.48
9	BHUDARGAD	71280	43.14	47.70	1.52	3.88	3.25	0.52
10	RADHANAGARI	95808	26.80	24.52	1.16	3.07	28.15	16.31
11	GAGANBAWDA	15949	44.73	47.28	0.79	0.00	0.00	7.20
12	SHAHUWADI	77472	40.66	0.00	0.00	2.85	54.27	2.23
	TOTAL	1191378	35.63	33.28	0.99	5.44	16.50	8.16
	AURANGABAD							
1	SOYGAON	33385	21.34	27.92	11.91	21.75	1.34	15.73
2	SILLOD	97408	29.84	31.46	30.01	4.13	1.40	3.16
3	KANNAD	93963	32.44	19.32	4.37	25.60	18.28	0.00
4	VAIJAPUR	87185	30.30	28.85	4.64	29.68	1.95	4.57
5	GANGAPUR	88425	29.12	21.71	6.99	28.86	1.98	11.34
6	AURANGABAD	89863	30.44	19.52	30.14	8.71	0.00	11.18
7	PAITHAN	85058	17.65	25.79	9.17	29.42	4.08	13.88
8	KHULTABAD	33508	20.39	27.32	13.45	11.75	0.64	26.45
9	FULAMBRI	53260	20.28	28.34	20.69	5.50	2.77	22.42
	TOTAL	662055	27.01	25.10	14.80	19.10	4.17	9.82
	JALNA							
1	GHANSAWANGI	69880	26.03	35.99	2.61	26.07	0.01	9.29
2	AMBAD	77888	20.85	39.15	1.60	33.10	0.58	4.71

SR. NO.	PANCHAYAT SAMITI	VALID VOTES	PARTYWISE PERCENTAGE OF VOTES WITH TOTAL VALID VOTES					
			INC	NCP	BJP	SS	O/A/F	IND
1	2	3	4	5	6	7	8	9
3	BADNAPUR	54091	20.31	19.94	12.14	24.21	8.18	15.22
4	BHOKARDAN	92030	24.68	20.65	36.12	6.34	0.00	12.21
5	JAFRABAD	53589	25.33	29.32	22.33	13.18	0.00	9.84
6	JALNA	76868	21.59	17.07	6.20	26.08	17.12	11.95
7	MANTHA	51658	14.98	23.73	17.90	11.85	8.17	23.37
8	PARTUR	46922	27.28	17.50	28.60	11.45	7.24	7.92
	TOTAL	522926	22.72	25.77	15.73	19.42	4.91	11.45
	PARBHANI							
1	PARBHANI	83639	28.33	32.04	2.82	30.40	0.00	6.41
2	GANGAKHED	50168	19.39	12.79	21.31	13.14	12.93	20.45
3	PATHRI	33702	25.41	35.41	1.63	34.52	0.00	3.03
4	SAILU	40956	22.31	28.34	1.38	42.39	1.26	4.32
5	PALAM	38644	7.62	22.74	1.39	12.12	25.47	30.67
6	PURNA	52360	11.21	21.88	5.24	23.45	18.07	20.15
7	JINTUR	75485	27.87	45.01	3.14	17.79	0.00	6.19
8	MANWAT	29161	24.90	25.06	7.17	24.62	4.63	13.62
9	SONPETH	22688	27.02	32.17	10.99	12.95	0.25	16.63
	TOTAL	426803	22.11	29.42	5.72	23.79	6.49	12.47
	HINGOLI							
1	HINGOLI	56798	24.85	22.26	13.27	21.61	2.70	15.32
2	KALMANURI	70003	33.69	19.19	3.85	30.52	2.37	10.38
3	BASMAT	79506	18.56	25.41	7.37	33.80	3.76	11.09
4	AUNDHA	60810	17.72	30.24	12.72	22.89	4.73	11.70
5	SENGAON	70030	34.81	25.80	12.95	17.17	0.28	8.99
	TOTAL	337147	25.99	24.54	9.76	25.64	2.74	11.33
	BEED							
1	BEED	94056	12.21	35.76	13.49	33.87	0.00	4.67
2	GEORAI	91815	3.64	48.09	9.16	2.94	0.00	36.18
3	MAJALGAON	64817	14.22	32.89	35.13	6.21	9.95	1.60
4	PATODA	43796	25.52	16.26	29.37	6.79	1.29	20.78
5	ASHTI	91190	26.33	19.64	44.13	2.31	0.12	7.48
6	KAIJ	85429	25.06	27.92	27.35	6.28	0.00	13.39
7	DHARUR	19722	32.33	22.98	38.88	1.36	1.58	2.87
8	AMBAJOGAI	63708	26.96	24.09	27.91	5.93	2.53	12.58
9	PARALI	59766	17.94	24.09	51.92	3.07	2.65	0.32
10	WADAWANI	51001	14.94	29.81	34.16	16.21	0.00	4.88
11	SHIRUR	40664	7.58	32.17	29.80	14.27	0.24	15.95
	TOTAL	705964	17.79	29.82	29.23	9.77	1.52	11.86
	NANDED							
1	NANDED	53803	28.44	21.37	2.06	33.74	7.91	6.47
2	HADGAON	80015	24.90	16.81	9.06	24.91	17.94	6.38
3	KINWAT	68152	21.00	26.52	24.55	9.03	11.71	7.19
4	BHOKAR	44790	12.03	29.64	11.52	11.10	0.64	35.06
5	DEGLOOR	57941	33.01	24.56	9.90	19.23	0.36	12.94
6	BILOLI	49030	23.26	19.13	7.89	24.87	14.10	10.75
7	KANDHAR	69552	28.86	25.06	3.32	29.32	2.59	10.85
8	LOHA	69271	28.10	19.61	13.00	18.62	2.38	18.29

SR. NO.	PANCHAYAT SAMITI	VALID VOTES	PARTYWISE PERCENTAGE OF VOTES WITH TOTAL VALID VOTES					
			INC	NCP	BJP	SS	O/A/F	IND
1	2	3	4	5	6	7	8	9
9	MUKHED	82685	29.93	18.51	7.70	21.40	0.00	22.47
10	ARDHAPUR	32253	38.93	13.48	14.75	20.64	7.74	4.46
11	HIMAYATNAGAR	34946	29.04	18.22	5.68	22.42	19.38	5.26
12	MAHUR	33895	29.44	30.04	16.65	4.34	6.57	12.97
13	DHARMABAD	24251	16.81	27.66	1.76	23.32	17.87	12.58
14	NAIGAON	60722	28.86	33.21	17.35	12.30	4.00	4.29
15	MUDKHED	31581	43.22	21.08	19.24	13.09	3.07	0.30
16	UMARI	28812	37.64	40.73	0.92	4.99	13.76	1.96
	TOTAL	821699	27.81	23.41	10.61	19.25	7.38	11.53
	OSMANABAD							
1	KALAMB	66841	24.54	31.31	6.73	22.09	5.37	9.97
2	BHOOM	44929	41.24	33.12	6.10	17.45	0.00	2.09
3	PARANDA	50307	27.24	36.21	5.10	28.16	0.33	2.96
4	OSMANABAD	106927	24.38	39.78	13.38	18.66	0.28	3.52
5	OMERGA	74059	41.74	0.00	0.00	0.00	57.23	1.03
6	TULJAPUR	81613	36.69	28.72	11.60	16.90	3.29	2.80
7	NAVIN LOHARA	42759	38.39	0.00	0.00	0.00	60.15	1.46
8	VASHI	41499	16.25	32.09	5.88	18.01	22.49	5.28
	TOTAL	508934	31.19	26.20	7.08	15.32	16.54	3.68
	LATUR							
1	NILANGA	101724	46.32	0.71	0.00	0.00	50.62	2.35
2	AUSA	101728	31.44	29.95	9.38	23.07	3.16	3.01
3	LATUR	97088	46.09	33.21	8.16	6.16	1.06	5.33
4	RENAPUR	54301	35.08	22.10	33.83	0.00	2.45	6.53
5	AHMEDPUR	67031	29.31	25.59	24.32	9.36	2.69	8.73
6	CHAKUR	62864	35.78	19.59	31.67	3.26	4.33	5.37
7	UDGIR	63978	30.74	25.54	27.71	4.76	0.99	10.25
8	DEWANI	34642	28.76	31.48	32.95	0.00	2.65	4.15
9	SHIRUR ANANTAPAL	32140	36.79	32.93	22.40	4.75	2.79	0.33
10	JALKOT	28796	24.57	31.29	31.56	0.00	4.21	8.37
	TOTAL	644292	36.25	23.55	18.23	6.57	10.13	5.26
	AMRAVATI							
1	DARYAPUR	53958	33.64	13.81	2.69	37.38	1.72	10.76
2	ANJANGAON	42865	14.68	7.58	17.68	25.41	9.81	24.84
3	ACHALPUR	55282	21.55	19.31	11.72	18.52	6.92	21.98
4	CHANDUR BAZAR	69521	19.75	16.70	17.55	6.77	6.13	33.10
5	MORSHI	57871	23.71	14.93	17.88	6.14	10.53	26.81
6	WARUD	57853	25.87	26.70	7.62	13.60	11.57	14.63
7	BHATKULI	45565	10.53	21.40	6.21	31.37	14.42	16.08
8	AMRAVATI	52426	16.40	16.28	11.73	27.62	8.05	19.92
9	NANDGAON KHANDESHWAR	50326	11.72	16.68	9.58	23.47	24.03	14.52
10	CHIKHALDARA	24697	16.59	18.82	10.79	2.52	9.39	41.89
11	DHARANI	39412	24.23	13.58	13.34	13.87	3.45	31.53
	TOTAL	549776	20.32	17.05	11.67	18.94	9.56	22.45
	BULDHANA							
1	MALKAPUR	37258	33.59	25.08	22.28	4.99	10.21	3.84
2	NANDURE	44558	21.83	12.73	23.12	6.87	12.27	23.19

SR. NO.	PANCHAYAT SAMITI	VALID VOTES	PARTYWISE PERCENTAGE OF VOTES WITH TOTAL VALID VOTES					
			INC	NCP	BJP	SS	O/A/F	IND
1	2	3	4	5	6	7	8	9
3	MOTALA	51174	32.53	13.68	9.64	20.45	14.10	9.59
4	BULDHANA	61130	14.11	19.78	16.97	19.68	18.64	10.82
5	CHIKLI	83385	28.49	11.51	19.48	12.91	5.10	22.51
6	DEOLGAONRAJA	35850	23.00	27.15	7.41	18.94	11.51	11.99

SR. NO.	PANCHAYAT SAMITI	VALID VOTES	PARTYWISE PERCENTAGE OF VOTES WITH TOTAL VALID VOTES					
			INC	NCP	BJP	SS	O/A/F	IND
1	2	3	4	5	6	7	8	9
7	SHINDAKHEDRAJA	58453	40.44	19.55	4.38	8.41	14.39	12.82
8	LONAR	44693	27.25	16.26	9.39	32.26	8.67	6.17
9	MEHEKAR	75501	34.88	18.66	1.28	38.88	0.84	5.46
10	KHAMGAON	63442	21.88	13.84	24.28	11.11	22.53	6.35
11	SHEGAON	37687	28.22	16.95	10.50	14.45	24.84	5.04
12	JALGAON JAMOD	30227	29.18	20.52	21.20	18.68	7.82	2.60
13	SANGRAMPUR	42671	26.40	23.51	14.55	20.48	11.19	3.86
	TOTAL	666029	27.97	17.66	13.89	18.10	12.01	10.37
	YAVATMAL							
1	YAVATMAL	122429	8.79	10.50	6.13	49.01	25.58	0.00
2	KALAMB	37484	21.05	15.41	5.46	6.39	51.69	0.00
3	BABULGAON	37604	29.24	25.90	23.67	7.79	13.40	0.00
4	ARNI	54053	17.64	24.31	4.50	11.68	41.86	0.00
5	DARWHA	58039	36.30	26.22	7.22	16.32	13.94	0.00
6	DIGRAS	34975	16.21	17.65	14.26	17.94	33.94	0.00
7	NER	44207	24.86	17.47	4.92	15.54	37.21	0.00
8	KELAPUR	49460	25.32	23.34	9.21	3.79	38.35	0.00
9	GHATANJI	41112	27.64	27.04	7.11	6.66	31.54	0.00
10	RALEGAON	42211	29.23	27.52	5.05	10.87	27.33	0.00
11	WANI	54809	29.01	3.51	11.97	22.41	20.78	12.32
12	MAREGAON	27283	34.41	6.28	9.45	6.10	43.76	0.00
13	ZARIZAMANI	30079	39.13	22.68	11.31	3.28	23.59	0.00
14	PUSAD	70714	19.56	52.26	4.14	10.09	13.95	0.00
15	UMARKHED	68340	26.17	30.09	11.17	16.33	16.24	0.00
16	MAHAGAON	58101	19.95	26.65	15.09	15.19	23.11	0.00
	TOTAL	830900	23.29	22.67	8.87	17.51	26.84	0.81
	NAGPUR							
1	NAGPUR RURAL	60877	27.04	16.15	21.17	12.86	8.70	14.09
2	KAMTHI	43514	17.36	15.28	27.11	7.03	0.54	32.68
3	HINGNA	56474	27.31	22.64	16.67	16.83	10.74	5.80
4	KATOL	46923	0.00	0.00	0.00	0.00	0.00	0.00
5	NARKHED	41383	16.06	36.18	16.99	17.49	0.00	29.34
6	SAWNER	66523	23.48	31.14	23.19	5.07	0.00	17.12
7	KALMESHWAR	87524	17.73	24.43	19.04	7.33	0.00	31.47
8	MAUDA	50960	20.96	20.46	18.39	19.22	0.00	20.98
9	UMERREAD	36920	27.18	5.86	21.54	11.86	0.00	33.56
10	BHIWAPUR	31791	15.37	12.49	25.83	13.79	0.00	32.52
11	KUHI	53226	20.12	7.93	20.09	12.08	0.00	39.79
12	PARSHIWNI	50303	26.55	22.88	27.27	9.56	0.00	13.73
13	RAMTEK	43219	22.54	13.58	19.04	19.57	0.00	25.28
	TOTAL	622714	21.94	19.99	21.10	12.15	1.86	24.02
	WARDHA							
1	KARANJA	37182	32.73	19.33	11.40	5.67	10.46	20.41
2	ASHTI	30693	27.65	18.23	15.62	2.22	2.51	33.78
3	ARVI	42738	32.15	24.02	22.10	3.15	13.77	4.81
4	DEOLI	43992	35.69	21.79	9.25	6.09	10.31	16.87
5	WARDHA	72376	28.24	22.32	11.02	2.55	22.57	13.29

SR. NO.	PANCHAYAT SAMITI	VALID VOTES	PARTYWISE PERCENTAGE OF VOTES WITH TOTAL VALID VOTES					
			INC	NCP	BJP	SS	O/A/F	IND
1	2	3	4	5	6	7	8	9
6	SELOO	49513	28.95	19.75	3.71	6.26	32.68	8.66
7	HINGNGHAT	51975	13.54	17.24	8.10	16.27	25.18	19.68
8	SAMUDRAPUR	49777	16.13	15.71	12.69	22.35	17.33	15.79
	TOTAL	378246	26.42	19.92	11.34	8.29	18.32	15.71
	CHANDRAPUR							
1	RAJURA	47777	34.54	5.90	4.86	10.74	37.64	6.31
2	KORPANA	52105	32.31	1.59	9.84	7.40	41.22	7.64
3	CHANDRAPUR	49240	24.43	13.31	28.15	4.52	8.65	20.94
4	BHADRAVATI	39901	14.50	18.18	7.47	10.08	16.44	33.33
5	VARORA	50775	27.88	9.71	4.25	18.74	22.03	17.40
6	CHIMUR	65696	29.66	8.56	12.15	6.66	18.91	24.05
7	NAGBHID	56750	27.73	6.33	24.22	1.05	6.80	33.87
8	BRAMHAPURI	57133	28.10	13.43	21.60	7.33	13.87	15.67
9	SINDEVAHI	46685	39.25	7.20	28.12	4.21	9.12	12.10
10	SAWLI	48209	28.70	12.35	39.53	0.00	7.38	12.04
11	MUL	32574	36.39	2.92	49.52	0.00	4.19	6.98
12	GONDPIMPRI	32859	30.25	9.17	7.94	5.63	18.67	28.34
13	BALLARPUR	17133	9.31	25.83	21.28	7.92	10.56	25.10
14	POMBHUNA	22906	26.76	5.14	37.27	0.00	3.07	27.76
	TOTAL	619743	28.76	9.38	19.95	6.31	16.70	18.90
	GADCHIROLI							
1	GADCHIROLI	37358	33.26	18.93	1.55	20.52	2.28	23.46
2	ARMORI	38325	26.59	5.64	0.23	24.28	5.95	37.31
3	DESAIGANJ	23074	20.21	18.48	18.89	17.02	6.63	18.77
4	CHAMORSHI	70492	17.21	19.45	12.13	16.79	3.86	30.56
5	MULCHERA	15393	19.33	25.37	16.25	6.34	0.34	32.37
6	KURKHEDA	33060	18.05	20.62	9.31	8.79	4.73	38.51
7	KORCHI	12300	28.66	23.07	14.15	10.69	8.23	15.20
8	AHERI	35402	7.21	34.87	6.52	3.45	1.32	46.63
9	SIRONCHA	25141	21.94	30.45	2.09	10.33	8.02	27.16
10	ATAPALLI	16734	16.08	46.47	2.05	11.63	0.00	23.77
11	BHAMARAGAD	8146	22.74	14.52	7.35	2.32	0.00	53.07
12	DHANORA	25756	30.66	16.74	12.62	10.39	3.72	25.87
	TOTAL	341181	21.22	21.70	8.19	13.65	3.94	31.31

INFORMATION ABOUT VOTE SHARE IN KATOL PANCHAYAT SAMITI IS NOT AVAILABLE

STATEMENT - PS - B-2

**TOTAL NO. OF VALID VOTES AND PERCENTAGE OF VOTES OBTAINED BY DIFFERENT POLITICAL PARTIES
IN THE PANCHAYAT SAMITIS ELECTIONS
HELD DURING 2003**

SR. NO.	PANCHAYAT SAMITI	VALID VOTES	PARTYWISE PERCENTAGE OF VOTES WITH TOTAL VALID VOTES					
			INC	NCP	BJP	SS	O/A/F	IND
1	2	3	4	5	6	7	8	9
DHULE								
1	DHULE	169208	38.58	33.63	8.10	12.93	0.74	6.02
2	SHINDAKHEDA	113320	32.51	22.30	6.81	15.22	1.63	21.52
3	SAKRI	154400	39.53	23.53	12.01	3.87	0.00	21.06
4	SHIRPUR	112808	43.67	11.26	12.37	7.31	3.36	22.04
	TOTAL	549736	38.64	23.87	9.81	9.70	1.25	16.72
NANDURBAR								
1	SHAHADA	115730	32.09	18.23	7.85	3.96	7.64	30.27
2	NANDURBAR	93896	52.04	41.59	0.00	6.38	0.00	0.00
3	NAWAPUR	95574	53.83	37.97	2.94	0.66	0.20	4.43
4	TALODA	37884	34.25	22.61	26.99	1.86	10.36	4.04
5	AKKALKUWA	62655	34.24	16.21	34.79	2.97	1.89	9.91
6	AKKRANI	43853	44.07	43.60	6.60	0.00	0.00	5.73
	TOTAL	449592	42.53	29.87	10.41	3.06	3.14	11.02
AKOLA								
1	AKOLA	113361	13.87	14.87	8.86	19.32	32.33	10.75
2	BARSHITAKLI	60008	21.27	7.51	10.65	8.20	32.16	20.21
3	AKOT	72632	19.13	15.63	13.08	11.10	37.31	3.76
4	TELHARA	63822	14.73	10.61	20.04	10.29	32.37	11.97
5	BALAPUR	58854	14.59	12.70	12.03	15.99	33.80	10.88
6	PATUR	46523	17.24	13.90	11.25	17.43	31.79	8.40
7	MURTIJAPUR	56948	18.31	15.37	10.92	10.31	30.76	14.34
	TOTAL	472148	16.69	13.17	12.13	13.73	33.02	11.26
WASHIM								
1	KARANJA	62841	31.93	31.23	6.66	7.63	13.56	8.99
2	MANGLOORPIR	58453	19.77	31.74	15.10	18.51	8.02	6.86
3	MANORA	63232	20.07	22.02	6.54	9.55	20.50	21.31
4	WASHIM	71550	29.46	28.84	10.69	10.00	12.90	8.10
5	MALEGAON	67361	23.52	26.85	14.21	7.49	21.07	6.86
6	RISOD	70519	37.60	9.67	17.04	23.16	8.78	3.75
	TOTAL	393956	27.35	24.79	11.77	12.74	14.16	9.19

STATEMENT - PS - C - 1-A

SEATS WON BY DIFFERENT POLITICAL PARTIES IN THE PANCHAYAT SAMITIS ELECTIONS HELD DURING 1997

SR. NO.	PANCHAYAT SAMITIS IN DISTRICT	TOTAL SEATS	SEATS WON BY DIFFERENT POLITICAL PARTIES /OTHERS/INDEPENDENTS....											
			INC	BJP	SS	CPI	CPI(M)	JD	SP	RPI	A/F	IND	SKP	BJN
1	2	3	4	5	6	7	8	9	10	11	12	13	14	15
1	THANE	128	56	11	42	0	16	1	0	0	0	2	0	0
2	RAIGAD	118	43	1	39	0	0	0	0	0	0	3	32	0
3	RATNAGIRI	116	18	12	70	0	0	2	0	0	13	1	0	0
4	SINDHUDURGA	100	32	11	44	0	0	11	0	0	0	2	0	0
5	NASHIK	142	61	19	25	3	0	3	0	0	11	20	0	0
6	DHULE	128	82	11	7	3	0	1	0	0	0	24	0	0
7	JALGAON	136	57	37	26	0	0	7	0	0	4	5	0	0
8	AHEMEDNAGAR	148	82	15	12	0	0	0	0	0	26	13	0	0
9	PUNE*	150	88	10	16	0	0	9	0	0	0	25	0	0
10	SATARA	132	85	0	5	0	0	0	0	0	24	18	0	0
11	SANGLI	122	73	1	1	0	1	5	0	0	38	3	0	0
12	SOLAPUR	132	74	7	9	0	0	1	0	0	0	24	17	0
13	KOLHAPUR	134	80	0	2	0	1	5	0	0	25	21	0	0
14	AURANGABAD	116	53	20	27	0	0	1	0	0	2	13	0	0
15	JALNA	110	32	24	28	0	0	3	0	0	14	9	0	0
16	PARBHANI	120	52	9	34	0	1	0	0	2	0	20	2	0
17	BEED	118	39	29	17	0	1	2	0	1	0	29	0	0
18	NANDED	124	41	11	24	0	0	4	0	0	0	44	0	0
19	OSMANABAD	108	64	7	28	0	0	1	0	0	0	8	0	0
20	LATUR	116	64	25	2	0	0	14	0	0	1	10	0	0
21	AMRAVATI	116	42	14	16	4	0	6	1	12	7	14	0	0
22	AKOLA	118	41	15	10	0	0	1	1	27	0	13	2	8
23	BULDHANA	116	44	23	17	0	0	1	0	4	0	27	0	0
24	YAVATMAL	122	58	18	11	0	0	9	0	4	0	22	0	0
25	NAGPUR	114	17	35	12	0	0	1	0	3	32	14	0	0
26	WARDHA	102	28	19	11	0	1	0	0	3	29	11	0	0
27	BHANDARA	124	43	69	5	0	0	0	0	1	0	6	0	0
28	CHANDRAPUR	114	44	31	7	0	1	4	0	2	9	16	0	0
29	GADCHIROLI	100	31	5	22	0	0	0	0	0	17	25	0	0
TOTAL		3524	1524	489	569	10	22	92	2	59	252	442	53	8
* ELECTION TO 2 ELECTORAL COLLEGES NOT HELD AS AREA OF THE SAME WAS INCLUDED IN THE PUNE MUNICIPAL CORPORATION														

STATEMENT - PS - C - 1-B

SEATS WON BY DIFFERENT POLITICAL PARTIES IN THE PANCHAYAT SAMITIS ELECTIONS
HELD DURING 1998

SR. NO.	PANCHAYAT SAMITI	SEATS TOTAL	SEATS WON BY DIFFERENT POLITICAL PARTIES /OTHERS/INDEPENDENTS....							
			INC	BJP	CPI(M)	SP	SS	BBMS	O/A/F	
1	2	3	4	5	6	7	8	9	10	
1	DHULE	32	22	3				1		6
2	SAKRI	32	25	2						5
3	SINDKHEDA	22	11					1		10
4	SHIRPUR	22	18	1						3
	TOTAL	108	76	6	0	0	2			24
5	NANDURBAR	20	13							7
6	NAWAPUR	20	18							2
7	AKKALKUWA	16	10	6						
8	TALODA	8	7	1						
9	AKKARNI	10	7							3
10	SHAHADA	30	21	2	2					5
	TOTAL	104	76	9	2	0	0			17
11	PATUR	10	5	1					2	2
12	BALAPUR	12	1	2					6	3
13	TELHARA	14	6	5			1	1	1	
14	AKOT	16	6	1				1	6	2
15	AKOLA	24	11	2					10	1
16	MURTIJAPUR	12	4					1	3	4
17	BARSHITAKLI	14	5	1				1	6	1
	TOTAL	102	38	12	0	1	4	34		13
18	WASHIM	18	9					1	3	5
19	MALEGAON	18	9	1				2	4	2
20	RISOD	18	9	1				1		7
21	MANGRULPIR	14	4	3				3	1	3
22	MANORA	16	10							6
23	KARANJA	16	9						3	4
	TOTAL	100	50	5	0	0	7	11		27

STATEMENT - PS - C - 2-A

SEATS WON BY DIFFERENT POLITICAL PARTIES IN THE PANCHAYAT SAMITIS ELECTIONS HELD DURING 1999 TO 2000

SR. NO.	NAME OF THE PANCHAYAT SAMITI	TOTAL SEATS	SEATS INC	SEATS WON BY DIFFERENT POLITICAL PARTIES /OTHERS/INDEPENDENTS....									
				BJP	SS	NCP	RPI	IND	CPI	BSP	JD	BHARIP	OTHERS
1	2	3	4	5	6	7	8	9	10	11	12	13	14
AMRAVATI													
1	TIWASA	6	5	1									
2	CHANDUR RAILWAY	6		1			2	1			2		
3	DHAMANGAON RAILWAY	8	3	4			1						
	TOTAL	20	8	6			3	1			2		
BHANDARA													
4	BHANDARA	18	9	3	1	3	2	0	0	0		0	0
5	PAVANI	14	5	3	0	3	1	1	0	1		0	0
6	MOHADI	14	5	3	1	2	1	2	0	0		0	0
7	TUMSAR	18	6	4	0	5	0	1	0	0		1	1
8	SAKOLI	14	7	3	0	0	1	2	0	0		1	0
9	LAKHANI	14	7	7	0	0	0	0	0	0		0	0
10	LAKHANDUR	12	3	8	0	0	1	0	0	0		0	0
	TOTAL	104	42	31	2	13	6	6	0	1		2	1
GONDIA													
11	ARJUNI MORGAON	12	9	3	0	0	0	0	0	0		0	0
12	SADAK ARJUNI	10	3	4	1	2	0	0	0	0		0	0
13	GOREGAON	12	6	5	0	1	0	0	0	0		0	0
14	TIRODA	16	6	7	0	2	1	0	0	0		0	0
15	GONDIA	24	7	6	5	3	0	3	0	0		0	0
16	AMGAON	12	1	9	0	2	0	0	0	0		0	0
17	SALEKASA	8	2	5	0	0	0	1	0	0		0	0
18	DEVRI	10	8	0	1	0	0	1	0	0		0	0
	TOTAL	104	42	39	7	10	1	5	0	0		0	0

STATEMENT - PS - C - 2-B
SEATS WON BY DIFFERENT POLITICAL PARTIES IN THE PANCHAYAT SAMITIS ELECTIONS
HELD DURING 2002

SR. NO.	PANCHAYAT SAMITI	TOTAL SEATS	SEATS WON BY DIFFERENT POLITICAL PARTIES /OTHERS/INDEPENDENTS....												
			INC	NCP	BJP	SS	ORS	IND	CPI	CPI(M)	BSP	JD(S)	RPI(G)	BBMS	PWP
1	2	3	4	5	6	7	8	9	10	11	12	13	14	15	16
	THANE														
19	AMBERNATH	4		2		2									
20	KALYAN	4		3		1									
21	MURBAD	8	1	6	1										
22	WADA	8	2			1		4		1					
23	BHIWANDI	18	1	3	1	7	5	1							
24	VASAI	16	1		1	1	13								
25	PALGHAR	22	2		2	13	5								
26	DAHANU	16	1	10		2				3					
27	TALASARI	6								6					
28	JAWHAR	6		3	1	1				1					
29	MOKHADA	4			1	2	1								
30	SHAHAPUR	14		5	1	4	4								
31	VIKRAMGAD	6		2	2					2					
	TOTAL	132	8	34	10	34	28	5	0	13	0	0	0	0	0
	RAIGAD														
32	ALIBAG	12					4								8
33	PEN	10	6				0								4
34	MURUD	4	1				0								3
35	PANVEL	20					9								11
36	KARJAT	10	4	1		3	0								2
37	KHALAPUR	8		1		6	0								1
38	URAN	8					4								4
39	MAHAD	10		5		5									
40	POLADPUR	4				4									
41	MHASALA	4				3	0								1
42	SHRIVARDHAN	4		1		2	1								
43	MANGAON	10		3		1	4								2
44	SUDHAGAD	4		2			0								2
45	ROHA	10		9			0								1
46	TALA	4		4											
	TOTAL	122	11	26	0	24	22	0	0	0	0	0	0	0	39
	RATNAGIRI														
47	RAJAPUR	12				12									
48	LANJA	8	1			7									
49	RATNAGIRI	16		3	4	7		2							
50	SANGMESHVAR	16		2	1	12	1								
51	CHIPLUN	18		6	2	10									
52	GUHAGAR	10	1	4	3	2									
53	DAPOLI	14				12		2							
54	KHED	14		1		13									

SR. NO.	PANCHAYAT SAMITI	TOTAL SEATS	SEATS WON BY DIFFERENT POLITICAL PARTIES /OTHERS/INDEPENDENTS....												
			INC	NCP	BJP	SS	ORS	IND	CPI	CPI(M)	BSP	JD(S)	RPI(G)	BBMS	PWP
1	2	3	4	5	6	7	8	9	10	11	12	13	14	15	16
55	MANDANGAD	6		2		4									
	TOTAL	114	2	18	10	79	1	4	0	0	0	0	0	0	0
	SINDHUDURG														
56	SAWANTWADI	14	2	4		8									
57	VENGURLA	10	2		1	7									
58	KUDAL	18	4	3	4	6		1							
59	MALWAN	12		1	1	9		1							
60	KANAKAVALI	18	2	3		11		2							
61	DEOGAD	16	1	1	7	7									
62	VAIBHAWWADI	6	1	1		4									
63	DODAMARG	6		1	1	3		1							
	TOTAL	100	12	14	14	55	0	5	0	0	0	0	0	0	0
	NASHIK														
64	BAGALAN	12	4	2	2	2		2							
65	NASHIK	8	1	3		3		1							
66	IGATPURI	10	4	1	1	2		2							
67	MALEGAON	18		3	6	8						1			
68	NANDGAON	6			2	4									
69	YEOLA	8	1	3		2		2							
70	CHANDWAD	10		4	4	2									
71	NIPHAD	20	4	5	4	7									
72	SINNAR	12	1	4	1	4		2							
73	DINDORI	12	4	5		3									
74	PETH	4	2		1						1				
75	SURGANA	6		1						5					
76	KALWAN	8	3	5											
77	DEWLA	6	1	2	3										
78	TRIMBAKESHWAR	6	3	2		1									
	TOTAL	146	28	40	24	38	0	9	0	6	0	1	0	0	0
	JALGAON														
79	CHALISGAON	14	1	6	4	2		1							
80	BHADGAON	8		2	1	3		2							
81	PAROLA	6		3		3									
82	AMALNER	10	2	2	6										
83	CHOPADA	10	4	5	1										
84	ERANDOL	6	1			5									
85	JALGAON	10		5	2	2		1							
86	PACHORA	10	2	3		4		1							
87	JAMNER	14	5	1	8										
88	BHUSAVAL	8		3	4	1									
89	YAVAL	10	4	1	3	2									
90	RAVER	12	4	1	3	3		1							
91	MUKTAINAGAR	8		1	6	1									
92	BODHAWAD	4		2	2										
93	DHARANGAON	6	1		3	2									

SR. NO.	PANCHAYAT SAMITI	TOTAL SEATS	SEATS WON BY DIFFERENT POLITICAL PARTIES /OTHERS/INDEPENDENTS....												
			INC	NCP	BJP	SS	ORS	IND	CPI	CPI(M)	BSP	JD(S)	RPI(G)	BBMS	PWP
1	2	3	4	5	6	7	8	9	10	11	12	13	14	15	16
	TOTAL	136	24	35	43	28	0	6	0	0	0	0	0	0	0
	AHMEDNAGAR														
94	KARJAT	10	2	3	3	1	1								
95	JAMKHED	6	1	2	1	2									
96	SHRIGONDA	12	5	7											
97	AHAMADNAGAR	14	4	4		1	5								
98	PATHARDI	8	5		1	1	1								
99	SHEVGAON	10		7	2		1								
100	NEVASA	14	6	3	1		4								
101	SHRIRAMPUR	8	1	7											
102	KOPARGAON	10	3	5		2									
103	RAHURI	10	3	5		2									
104	PARNER	10	5	4		1									
105	SANGAMNER	16	13				3								
106	AKOLE	12	1	8		2			1						
107	RAHATA	10		1		8						1			
	TOTAL	150	49	56	8	20	15	0	1	0	0	1	0	0	0
	PUNE														
108	HAVELI	16	3	8		4		1							
109	KHED	16	10	4		1		1							
110	AMBEGAON	10	2	4		4									
111	JUNNAR	16		8		8									
112	SHIRUR	14	4	4	3			2				1			
113	DAUND	14	1	10	2			1							
114	INDAPUR	16		4				12							
115	BARAMATI	14		13				1							
116	PURANDHAR	8	1	1								6			
117	BHOR	6	3	3											
118	VELHA	4	3			1									
119	MULSHI	6		1		4		1							
120	MAVAL	10	2		5	1	2								
	TOTAL	150	29	60	10	23	15	6	0	0	0	7	0	0	0
	SATARA														
121	SATARA	18	10				7	1							
122	KOREGAON	12	6	5			1								
123	JAWALI	6		2		4									
124	WAI	8	4	4											
125	KHANDALA	6	3	2			1								
126	MAHABALESHWAR	4		4											
127	PHALTAN	14	3	11											
128	KHATAO	14	2	6			6								
129	MAN	10	3	6		1									
130	KARAD	26	13	11			1	1							
131	PATAN	16	3	6			7								
	TOTAL	134	47	57	0	5	23	2	0	0	0	0	0	0	0

SR. NO.	PANCHAYAT SAMITI	TOTAL SEATS	SEATS WON BY DIFFERENT POLITICAL PARTIES /OTHERS/INDEPENDENTS....												
			INC	NCP	BJP	SS	ORS	IND	CPI	CPI(M)	BSP	JD(S)	RPI(G)	BBMS	PWP
1	2	3	4	5	6	7	8	9	10	11	12	13	14	15	16
	SANGLI														
132	SHIRALA	10	4	6											
133	WALWA	20	5	8			5	2							
134	KHANAPUR	14	4	10											
135	ATAPADI	8	1	6			1								
136	MIRAJ	20	7	4	1	2		6							
137	TASGAON	10	2	8											
138	JAT	18	9	8			1								
139	KAWTHEMAHAKAL	8	3	5											
140	PALUS	14	4	10											
	TOTAL	122	39	65	1	2	7	8	0	0	0	0	0	0	0
	SOLAPUR														
141	AKKALKOT	12	9		3										
142	SOLAPUR SOUTH	10	9	1											
143	SOLAPUR NORTH	4	3	1											
144	MANGALVEDHA	8	4	3				1							
145	MOHOL	14	1	9	1	3									
146	BARSHI	12		4		8									
147	MADHA	14	2	8		3	1								
148	PANDHARPUR	16	2	14											
149	SANGOLA	12	1				9	2							
150	MALSHIRAS	22		19	2			1							
151	KARMALA	12	5	7											
	TOTAL	136	36	66	6	14	10	4	0	0	0	0	0	0	0
	KOLHAPUR														
152	KARVIR	22	13	5		2	1	1							
153	PANHALA	12		9			3								
154	HATKANAGALE	22	9	8		1		4							
155	SHIROL	16	7	6		1		2							
156	KAGAL	10	8	2											
157	GADHINGALAJ	10	1	7				2							
158	CHANDGAD	10	5	4			1								
159	AJARA	6	1	2				3							
160	BHUDARGAD	8	2	6											
161	RADHANAGARI	10		4			3	1				2			
162	GAGANBAWDA	4	2	2											
163	SHAHUWADI	8	2				6								
	TOTAL	138	50	55	0	4	16	11	0	0	0	2	0	0	0
	AURANGABAD														
164	SOYGAON	6	1	2		2		1							
165	SILLOD	16	2	7	6	1									
166	KANNAD	16	6	1	1	6		2							
167	VAIJAPUR	14	3	3	2	6									
168	GANGAPUR	18	5	2	1	10									
169	AURANGABAD	18	8	2	6	2									

SR. NO.	PANCHAYAT SAMITI	TOTAL SEATS	SEATS WON BY DIFFERENT POLITICAL PARTIES /OTHERS/INDEPENDENTS....												
			INC	NCP	BJP	SS	ORS	IND	CPI	CPI(M)	BSP	JD(S)	RPI(G)	BBMS	PWP
1	2	3	4	5	6	7	8	9	10	11	12	13	14	15	16
170	PAITHAN	16		2	4	10									
171	KHULTABAD	6	2	2				2							
172	FULAMBRI	10	1	3	3	1		2							
	TOTAL	120	28	24	23	38	0	7	0	0	0	0	0	0	0
	JALNA														
173	GHANSAWANGI	14	2	8		4									
174	AMBAD	16	1	10		5									
175	BADNAPUR	12	1		4	6	1								
176	BHOKARDAN	20	3	2	13	2									
177	JAFRABAD	12	1	4	4	3									
178	JALNA	16	1	3	2	8		1			1				
179	MANTHA	10		3	3	2	2								
180	PARTUR	10	3	2	2	1		2							
	TOTAL	110	12	32	28	31	3	3	0	0	1	0	0	0	0
	PARBHANI														
181	PARBHANI	20	6	7		6		1							
182	GANGAKHED	12	2	2	5		1	2							
183	PATHRI	8	3	2		3									
184	SAILU	10	1	1		8									
185	PALAM	10	1	2		2	5								
186	PURNA	14	1	1	1	7	3	1							
187	JINTUR	16	4	11		1									
188	MANWAT	8	3	1	1	2				1					
189	SONPETH	6	1	3	1			1							
	TOTAL	104	22	30	8	29	9	5	0	1	0	0	0	0	0
	HINGOLI														
190	HINGOLI	16	3	3	3	6		1							
191	KALMANURI	22	5	4	1	10		2							
192	BASMAT	24	3	4	2	12		3							
193	AUNDHA	18	2	6	3	5		2							
194	SENGAON	20	8	3	4	3		2							
	TOTAL	100	21	20	13	36	0	10	0		0	0	0	0	0
	BEED														
195	BEED	16	1	6	2	7									
196	GEORAI	16		13	1		2								
197	MAJALGAON	12	1	6	4					1					
198	PATODA	6	2		3			1							
199	ASHTI	14	1	1	11			1							
200	KAIJ	16	2	8	5			1							
201	DHARUR	4	1	1	2										
202	AMBAJOGAI	12	1	3	8										
203	PARALI	10	1		9										
204	WADAWANI	8		3	4	1									
205	SHIRUR	6		3	3										
	TOTAL	120	10	44	52	8	2	3	0	1	0	0	0	0	0

SR. NO.	PANCHAYAT SAMITI	TOTAL SEATS	SEATS WON BY DIFFERENT POLITICAL PARTIES /OTHERS/INDEPENDENTS....												
			INC	NCP	BJP	SS	ORS	IND	CPI	CPI(M)	BSP	JD(S)	RPI(G)	BBMS	PWP
1	2	3	4	5	6	7	8	9	10	11	12	13	14	15	16
	NANDED														
206	NANDED	10	3	1		5	1								
207	HADGAON	12	3	2	1	6									
208	KINWAT	10	2	3	3	1		1							
209	BHOKAR	6		4	1			1							
210	DEGLOOR	8	2	2	1	2		1							
211	BILOLI	8		1	1	4						2			
212	KANDHAR	10	3	2		5									
213	LOHA	10	4	1	3	1		1							
214	MUKHED	12	3	2	1	4		2							
215	ARDHAPUR	6	4			1		1							
216	HIMAYATNAGAR	6	2	1		2	1								
217	MAHUR	6	4	1	1										
218	DHARMABAD	4	1	1		2									
219	NAIGAON	10	3	3	3	1									
220	MUDKHED	4	3		1										
221	UMARI	4	2	2											
	TOTAL	126	39	26	16	34	2	7	0	0	0	2	0	0	0
	OSMANABAD														
222	KALAMB	14	1	5	1	6		1							
223	BHOOM	8	4	4											
224	PARANDA	10	2	5		3									
225	OSMANABAD	24	3	10	5	6									
226	OMERGA	16	3				13								
227	TULJAPUR	18	10	3	2	3									
228	NAVIN LOHARA	10	2				8								
229	VASHI	8		4		1		3							
	TOTAL	108	25	31	8	19	21	4	0	0	0	0	0	0	0
	LATUR														
230	NILANGA	18	7				11								
231	AUSA	18	7	4	3	4									
232	LATUR	18	12	5	1										
233	RENAPUR	8	4		4										
234	AHMEDPUR	12	2	3	5	2									
235	CHAKUR	12	3	2	5	1		1							
236	UDGIR	12	4	3	3	1		1							
237	DEWANI	6	2	2	2										
238	SHIRUR ANANTAPAL	6	2	1	3										
239	JALKOT	6	1	3	2										
	TOTAL	116	44	23	28	8	11	2	0	0	0	0	0	0	0
	AMRAVATI														
240	DARYAPUR	8	3			5									
241	ANJANGAON	6			2	1							1	2	
242	ACHALPUR	10	3	2	1	3		1							
243	CHANDUR BAZAR	12	2	2	4	1	3								

SR. NO.	PANCHAYAT SAMITI	TOTAL SEATS	SEATS WON BY DIFFERENT POLITICAL PARTIES /OTHERS/INDEPENDENTS....												
			INC	NCP	BJP	SS	ORS	IND	CPI	CPI(M)	BSP	JD(S)	RPI(G)	BBMS	PWP
1	2	3	4	5	6	7	8	9	10	11	12	13	14	15	16
244	MORSHI	10	2	1	2	1		3	1						
245	WARUD	10	4	3				3							
246	BHATKULI	8	1				5						2		
247	AMRAVATI	10	1		1	6		1					1		
248	NANDGAON KH.	8	1	1		3			1				2		
249	CHIKHALDARA	6	2	1				2					1		
250	DHARANI	10	4	1	3	2									
	TOTAL	98	23	11	13	27	3	10	2	0	0	0	7	2	0
	BULDHANA														
251	MALKAPUR	6	1	5											
252	NANDURA	8	2		3	1	1							1	
253	MOTALA	10	5	1		3		1							
254	BULDHANA	12	2	2	3	4	1								
255	CHIKLI	14	5	4	4	2	2	1							
256	DEOOLGAONRAJA	6	1	3	1	1									
257	SHINDAKHEDRAJA	8	1	6										1	
258	LONAR	8	2			6									
259	MEHEKAR	12	2	1		9									
260	KHAMGAON	12	5	1	5									1	
261	SHEGAON	6	2	1		1		1						1	
262	JALGAON JAMOD	8	3		3	1								1	
263	SANGRAMPUR	8	3	1	1	2								1	
	TOTAL	118	34	21	20	30	4	3	0	0	0	0	0	6	0
	YAVATMAL														
264	YAVATMAL	12	3	3	2	1	1	2							
265	KALAMB	6	1	1			3	1							
266	BABHULGAON	6	2	2	2										
267	ARNI	8	3	2		1	1	1							
268	DARWHA	10	6	3		1									
269	DIGRAS	6	2	1		1	2								
270	NER	6	2	1		1	1	1							
271	KELAPUR	6	1	4					1						
272	GHATANJI	6	3	2				1							
273	RALEGAON	6	4	1				1							
274	WANI	8	3		2	3									
275	MAREGAON	4	3					1							
276	ZARIZAMANI	4	4												
277	PUSAD	14	1	11		1		1							
278	UMARKHED	12	5	5	1	1									
279	MAHAGAON	10	3	3	2	1		1							
	TOTAL	124	46	39	9	11	8	10	1	0	0	0	0	0	0
	NAGPUR														
280	NAGPUR RURAL	14	6	2	3	2	1								
281	KAMTHI	8	2		4		1	1							
282	HINGNA	12	4	1	3	4									

SR. NO.	PANCHAYAT SAMITI	TOTAL SEATS	SEATS WON BY DIFFERENT POLITICAL PARTIES /OTHERS/INDEPENDENTS....												
			INC	NCP	BJP	SS	ORS	IND	CPI	CPI(M)	BSP	JD(S)	RPI(G)	BBMS	PWP
1	2	3	4	5	6	7	8	9	10	11	12	13	14	15	16
283	KATOL	8	4	2			2								
284	NARKHED	8		5	1	1	1								
285	SAWNER	12	3	7	2										
286	KALMESHWAR	6		3	3										
287	MAUDA	10	2	5		3									
288	UMERREAD	6	5			1									
289	BHIWAPUR	6		1	4	1									
290	KUHI	8	2		2		3					1			
291	PARSHIWNI	10	5	1	4										
292	RAMTEK	10	3	2	2	2	1								
	TOTAL	118	36	29	28	14	9	1	0	0	0	1	0	0	0
	WARDHA														
293	KARANJA	10	5	2	1		1	1							
294	ASHTI	8	3	2				3							
295	ARVI	12	8	3	1										
296	DEOLI	12	9	1	1	1									
297	WARDHA	22	11	4	3	1		2			1				
298	SELOO	12	8	2			2								
299	HINGNGHAT	14	1	2	5	4	2								
300	SAMUDRAPUR	12	1	1	3	4	2	1							
	TOTAL	102	46	17	14	10	7	7	0	0	1	0	0	0	0
	CHANDRAPUR														
301	RAJURA	10	3			1	6								
302	KORPANA	10	2		3		5								
303	CHANDRAPUR	12	2		8	2									
304	BHADRAVATI	8	3	2	1			1			1				
305	VARORA	10	5			2	3								
306	CHIMUR	12	6		2	1	1	1			1				
307	NAGBHID	10	5		3			2							
308	BRAMHAPURI	8	3		3	2									
309	SINDEVAHI	8	6		1			1							
310	SAWLI	8	1	1		6									
311	MUL	6	1		5										
312	GONDPIMPRI	6	6												
313	BALLARPUR	4		1	1	1		1							
314	POMBHUNA	4	1		2		1								
	TOTAL	116	44	4	35	9	16	6	0	0	2	0	0	0	0
	GADCHIROLI														
315	GADCHIROLI	10	4	1		4		1							
316	ARMORI	10	2			4		4							
317	DESAIGANJ	6	1		2	2		1							
318	CHAMORSHI	18	2	2	4	3		7							
319	MULCHERA	4	1	1	1			1							
320	KURKHEDA	10	2	1	1	1		4			1				
321	KORCHI	4	2	1	1										

SR. NO.	PANCHAYAT SAMITI	TOTAL SEATS	SEATS WON BY DIFFERENT POLITICAL PARTIES /OTHERS/INDEPENDENTS....												
			INC	NCP	BJP	SS	ORS	IND	CPI	CPI(M)	BSP	JD(S)	RPI(G)	BBMS	PWP
1	2	3	4	5	6	7	8	9	10	11	12	13	14	15	16
322	AHERI	12	1	7				4							
323	SIRONCHA	8	3	2		1		2							
324	ETAPALLI	8		6		1		1							
325	BHAMARAGAD	4	1					3							
326	DHANORA	8	4		1	1		2							
	TOTAL	102	23	21	10	17	0	30	0	0	1	0	0	0	0

STATEMENT - PS - C - 2-C
SEATS WON BY DIFFERENT POLITICAL PARTIES IN THE PANCHAYAT SAMITIS ELECTIONS
HELD DURING 2003

SR. NO.	PANCHAYAT SAMITI	TOTAL SEATS	SEATS WON BY DIFFERENT POLITICAL PARTIES /OTHERS/INDEPENDENTS....									
			INC	NCP	BJP	BSP	CPI	CPI(M)	SS	BBMS	A/F	IND
1	2	3	4	5	6	7	8	9	10	11	12	13
	DHULE											
327	DHULE	32	13	10	3				5			1
328	SHINDAKHEDA	20	10	4					4			2
329	SAKRI	32	16	6	2				1			6
330	SHIRPUR	24	16	2	2				1			3
	TOTAL	108	55	22	7				11			12
	NANDURBAR											
331	SHAHADA	28	16	1	1		2					8
332	NANDURBAR	20	17	3								
333	NAWAPUR	20	16	3								1
334	TALODA	10	5		3		1					1
335	AKKALKUWA	16	6		8				1			1
336	AKKRANI	12	6	6								
	TOTAL	106	66	13	12		3		1			11
	AKOLA											
337	AKOLA	26	2	2	2				8	9		3
338	BARSHITAKLI	14	1		3				1	7		2
339	AKOT	16	3	1	4				3	4		1
340	TELHARA	14	3		5				2	4		0
341	BALAPUR	12	1	1					2	7		1
342	PATUR	10	0	2	1				2	5		0
343	MURTIJAPUR	12	2	1	2				3	4		0
	TOTAL	104	12	7	17				21	40		7
	WASHIM											
344	KARANJA	16	9	5	1				1			0
345	MANGLOORPIR	14	2	3	4				4			1
346	MANORA	16	6	3	1				1		2	3
347	WASHIM	18	8	5	3				1	1		0
348	MALEGAON	18	5	5	2				1	1	1	2
349	RISOD	18	6		4				7	1		0
	TOTAL	100	36	21	15				15	3	3	6

STATEMENT - VP - A - 1

**DISTRICTWISE NO. OF VILLAGE PANCHAYATS, TOTAL POPULATION AS PER 1991 & 2001 CENSUS AND
NUMBER OF SEATS**

SR. NO.	DISTRICT	NO. OF VILLAGE PANCHAYATS	TOTAL POPULATION AS PER		NO. OF SEATS
			1991 CENSUS	2001 CENSUS	
1	2	3	4	5	6
1	THANE	946	1933858	2229376	7870
2	RAIGAD	844	1579826	1673094	6788
3	RATNAGIRI	846	1427792	1504568	6864
4	SINDHUDURG	429	780604	786506	3570
5	NASHIK	1393	2594846	3056240	11468
6	DHULE	551	1115739	1262062	5114
7	NANDURBAR	501	910155	1109036	4470
8	JALGAON	1152	2374510	2629896	9737
9	AHMADNAGAR	1308	2854801	3236945	11278
10	PUNE	1403	2978300	3031718	11412
11	SATARA	1483	2176154	2410873	11720
12	SANGLI	700	1730111	1950306	6316
13	SOLAPUR	1037	2212344	2624259	8878
14	KOLHAPUR	1029	2235702	2472809	8891
15	AURANGABAD	852	1488073	1809863	4987
16	JALNA	785	1133697	1305115	6038
17	PARBHANI	763	1006096	1042529	5404
18	HINGOLI	566	839178	833130	4296
19	BEED	1018	1505093	1774180	7861
20	NANDED	1311	1824234	2187195	9651
21	LATUR	620	1334773	1590024	6387
22	OSMANABAD	866	1087916	1253330	5056
23	AMRAVATI	866	1474137	1707581	6828
24	AKOLA	541	858086	1002742	4279
25	WASHIM	466	719684	841771	3813
26	BULDHANA	840	1497964	1759097	7112
27	YAVATMAL	1204	1744341	2001060	8384
28	NAGPUR	517	1399992	1453886	6239
29	WARDHA	775	783840	911695	4032
30	BHANDARA	540	890013	960418	4359
31	GONDIYA	554	955242	1057276	4546
32	CHANDRAPUR	848	1354473	1406034	6466
33	GADCHIROLI	467	737651	903033	3743
	TOTAL	28021	49539225	55777647	223857

LIST OF ACTS GOVERNING LOCAL BODIES

SR. NO.	LOCAL BODY	NAME OF THE ACT
1	BRIHAN-MUMBAI MUNICIPAL CORPORATION	THE MUMBAI MUNICIPAL CORPORATION ACT, 1888
2	NAGPUR MUNICIPAL CORPORATION	THE CITY OF NAGPUR CORPORATION ACT, 1948
3	ALL OTHER MUNICIPAL CORPORATIONS	THE BOMBAY PROVINCIAL MUNICIPAL CORPORATIONS ACT, 1949
4	MUNICIPAL COUNCILS & NAGAR PANCHAYATS	THE MAHARASHTRA MUNICIPAL COUNCILS, NAGAR PANCHAYATS AND INDUSTRIAL TOWNSHIPS ACT, 1965
5	ZILLA PARISHADS & PANCHAYAT SAMITIS	THE MAHARASHTRA ZILLA PARISHADS AND PANCHAYAT SAMITIS ACT, 1961
6	VILLAGE PANCHAYATS	THE MUMBAI VILLAGE PANCHAYATS ACT, 1958